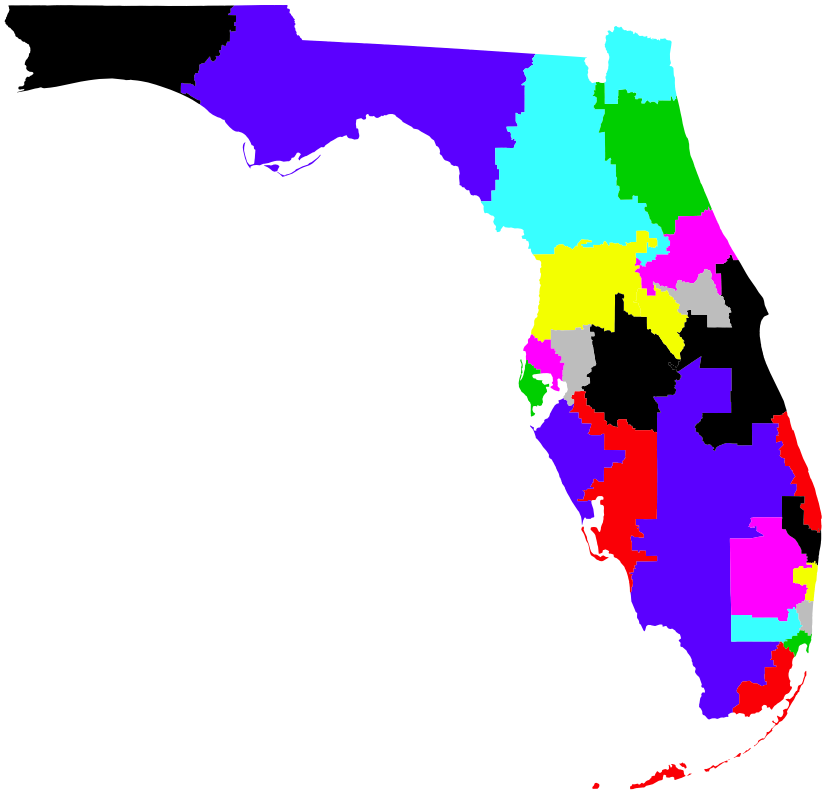


Appendix: Sample Maps of Simulated Districting Plans

Figure A1: Examples of Simulated Florida Congressional Districting Plans

Example of a Compact Simulated Congressional Districting Plan (25 Districts)



Example of a Non-Compact Simulated Congressional Districting Plan (25 Districts)

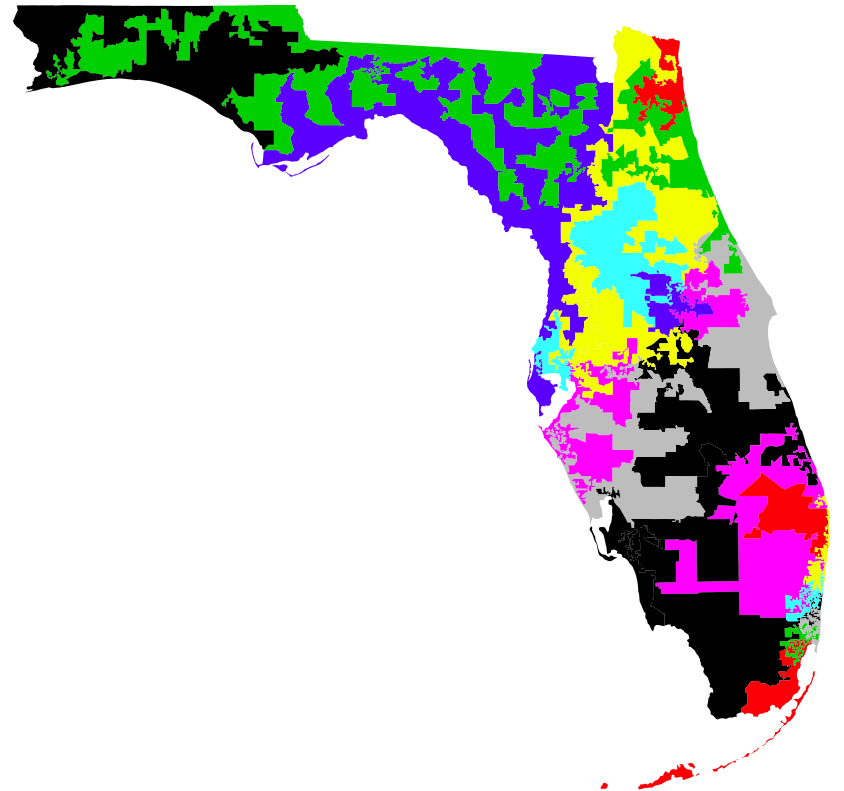


Figure A2: Congressional Districts in Miami-Dade County under Six Random Non-Compact Districting Plans

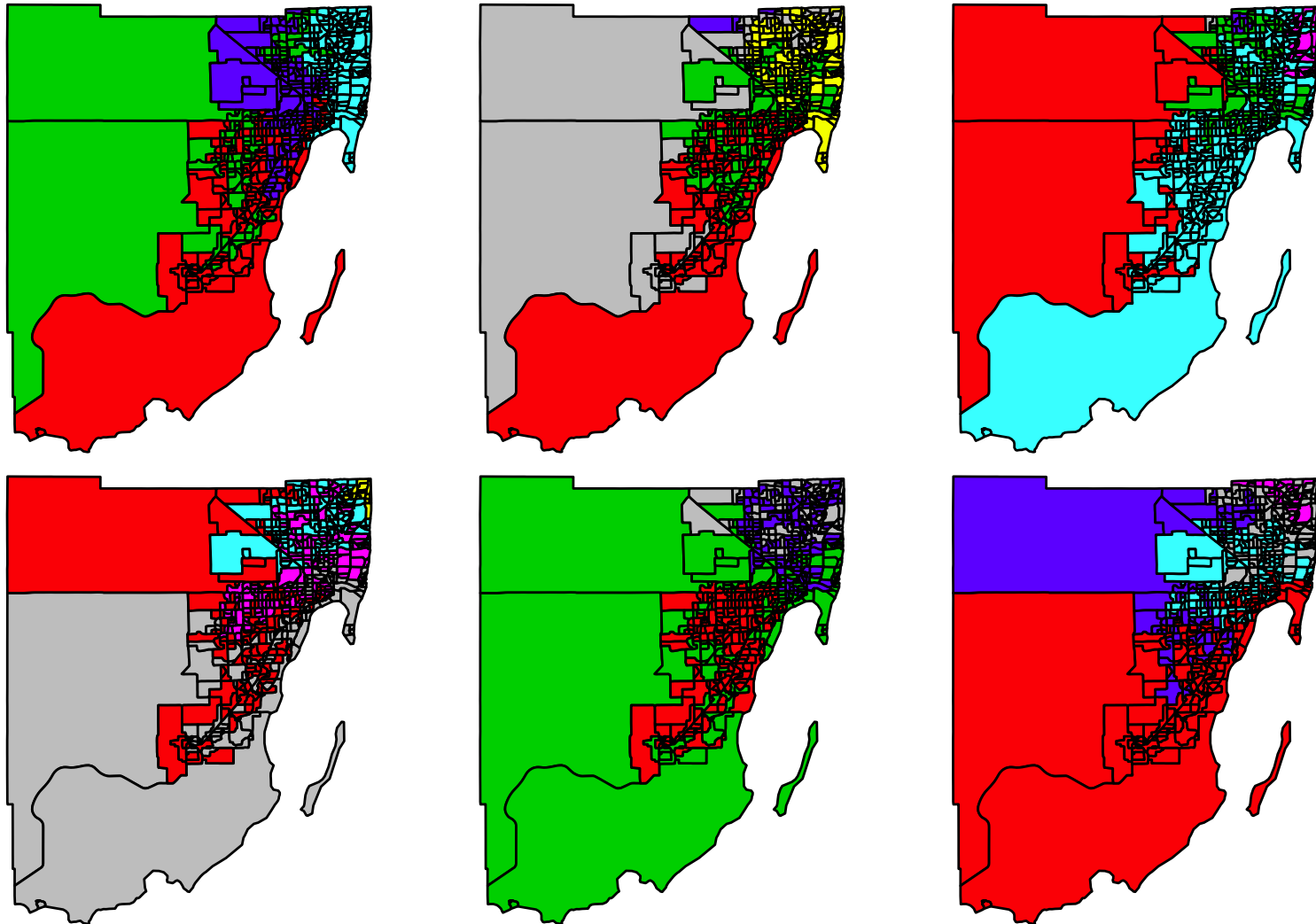
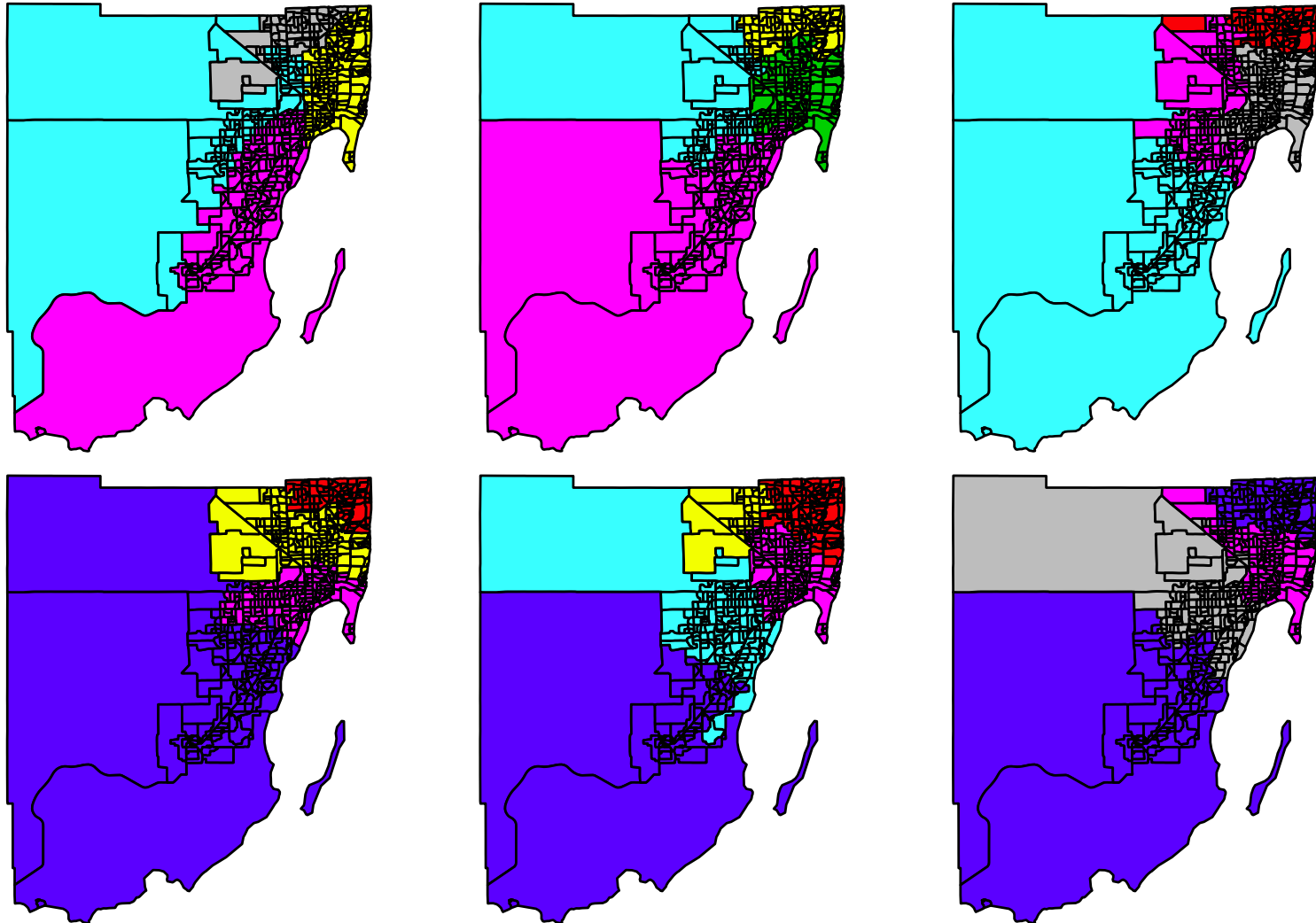
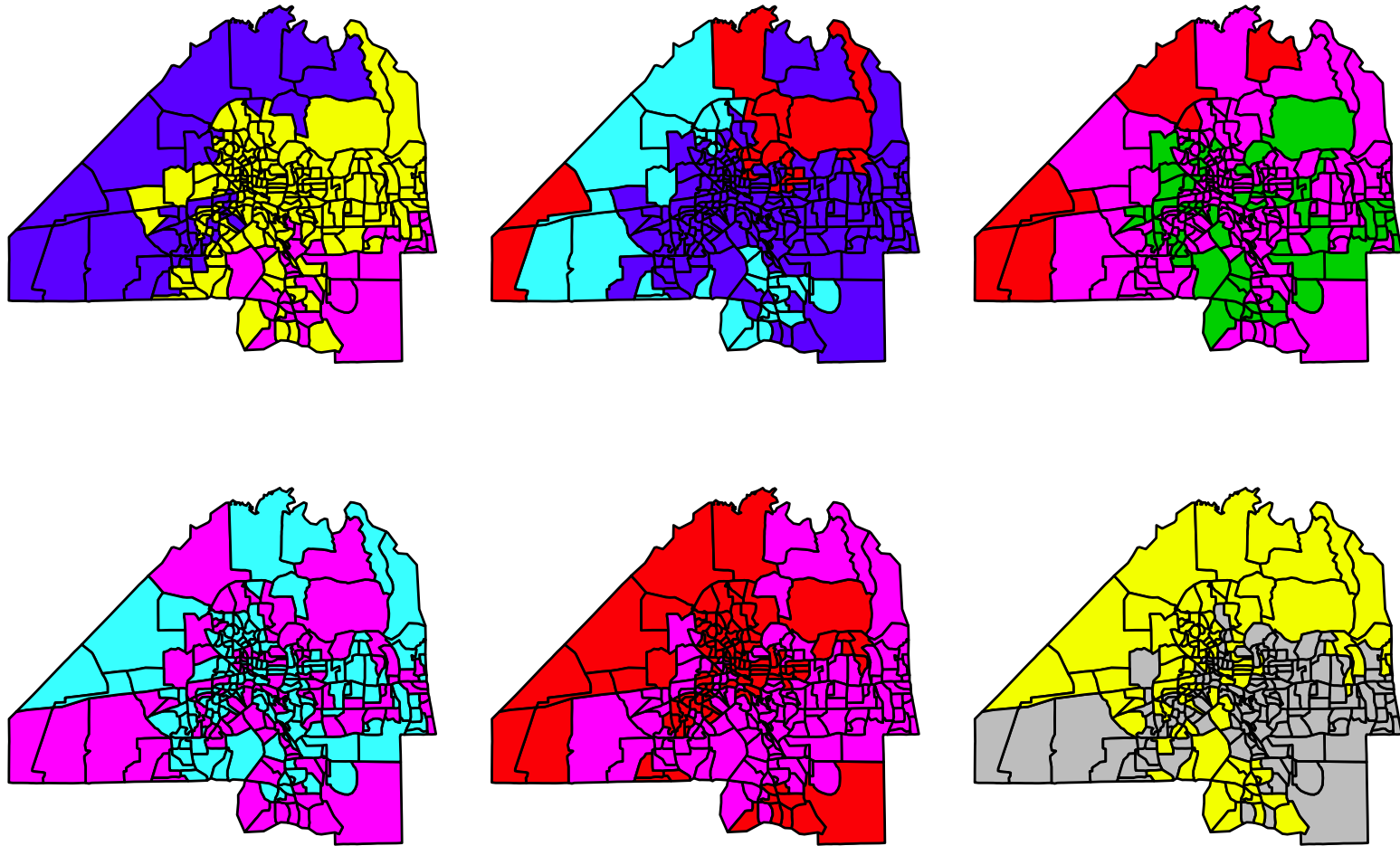


Figure A3: Congressional Districts in Miami-Dade County under Six Random Compact Districting Plans



**Figure A4: Congressional Districts in Duvall County (Jacksonville, FL)
under Six Random Non-Compact Districting Plans**



**Figure A5: Congressional Districts in Duvall County (Jacksonville, FL)
under Six Random Compact Districting Plans**

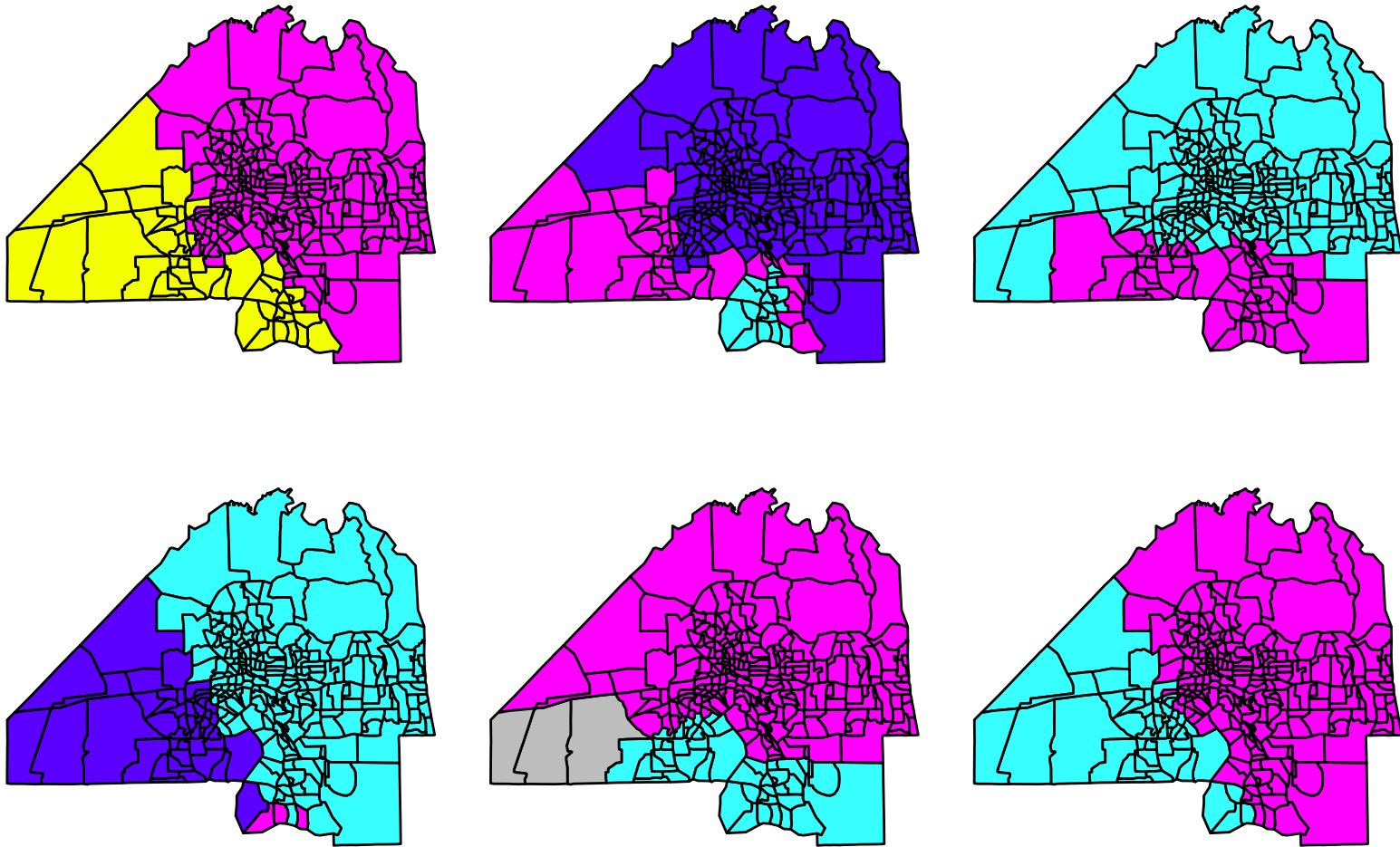


Figure A6: Partisan Distribution of Seats Among Simulated Florida Congressional Districting Plans (25 Districts)

