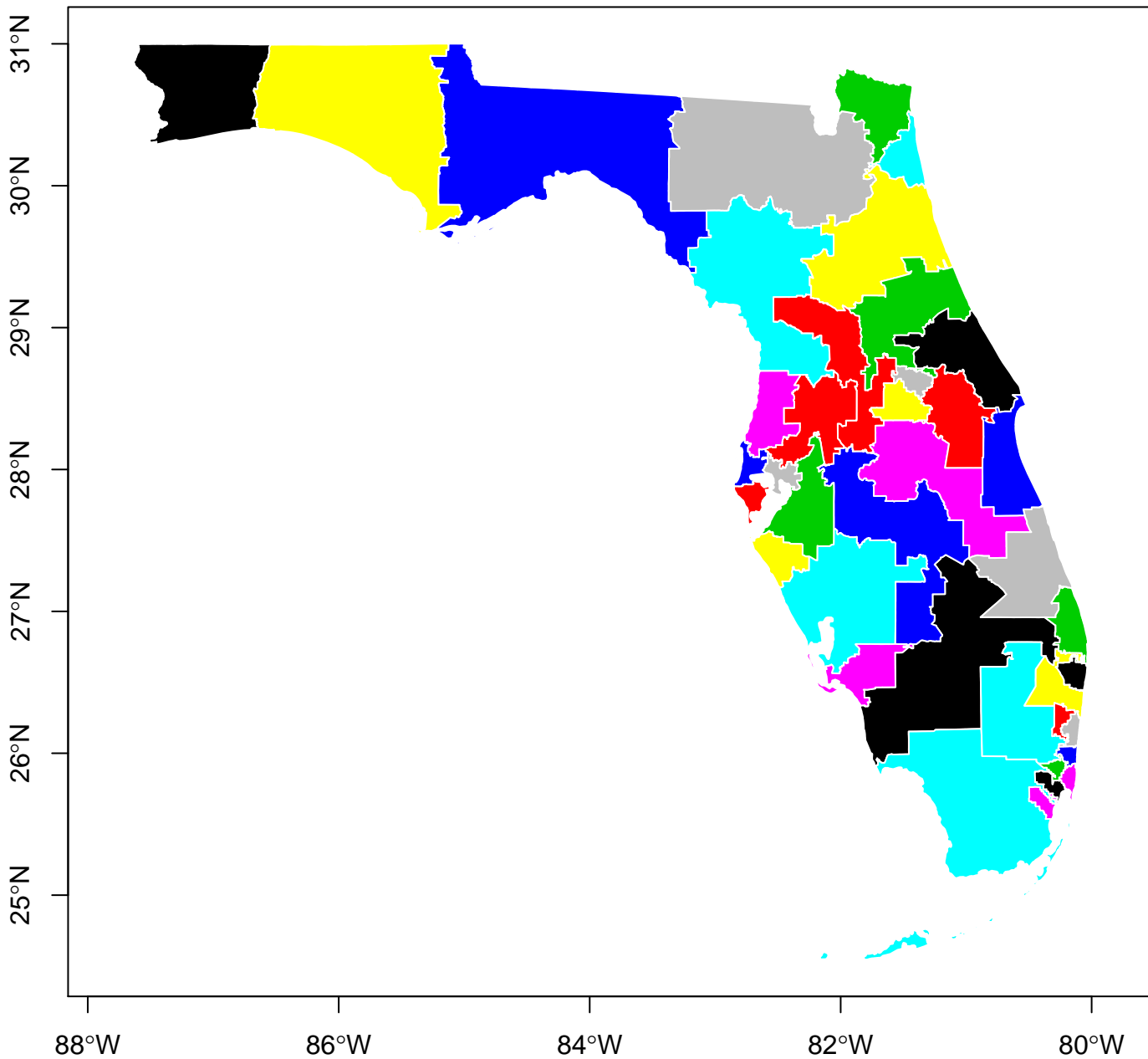
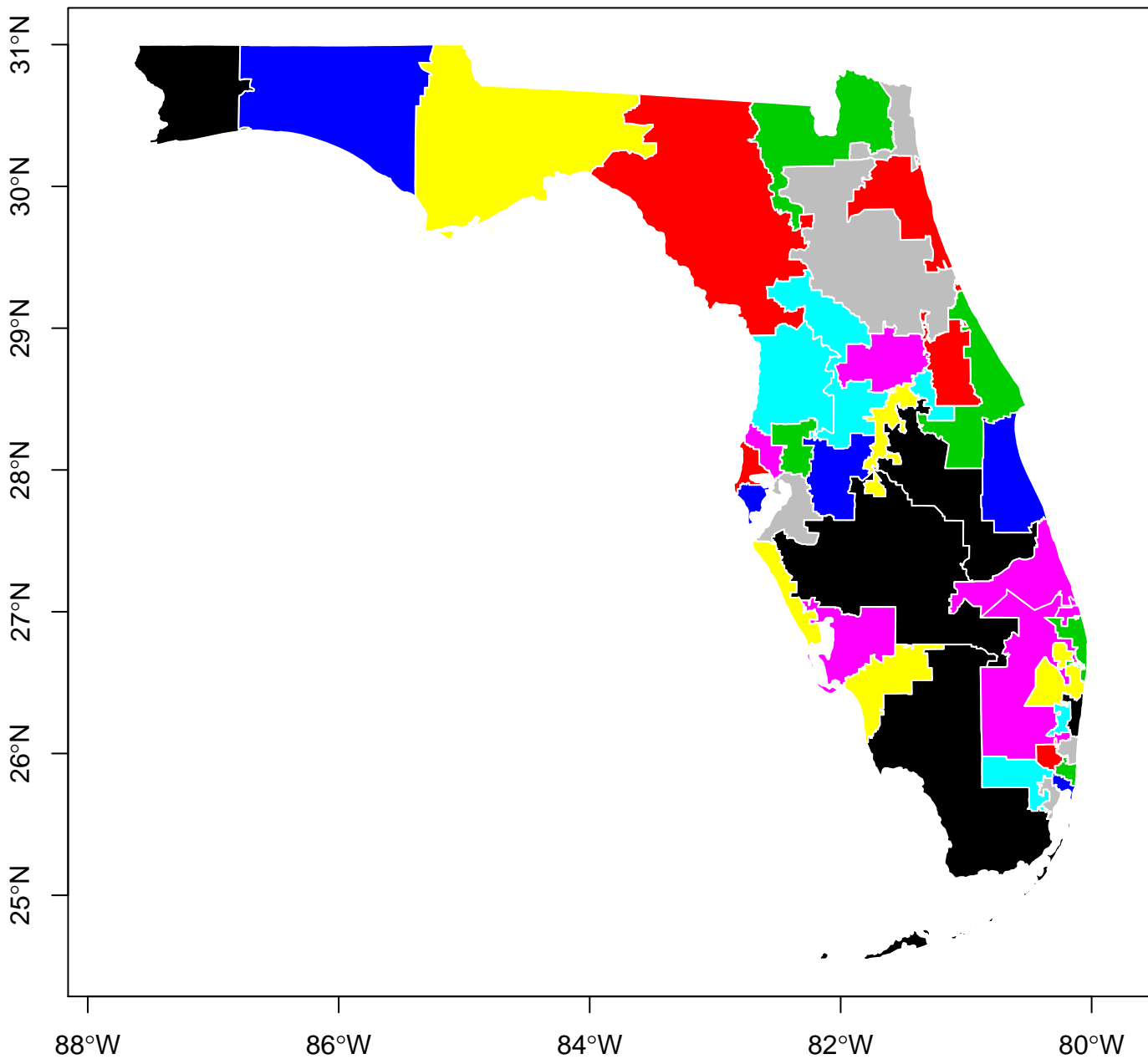


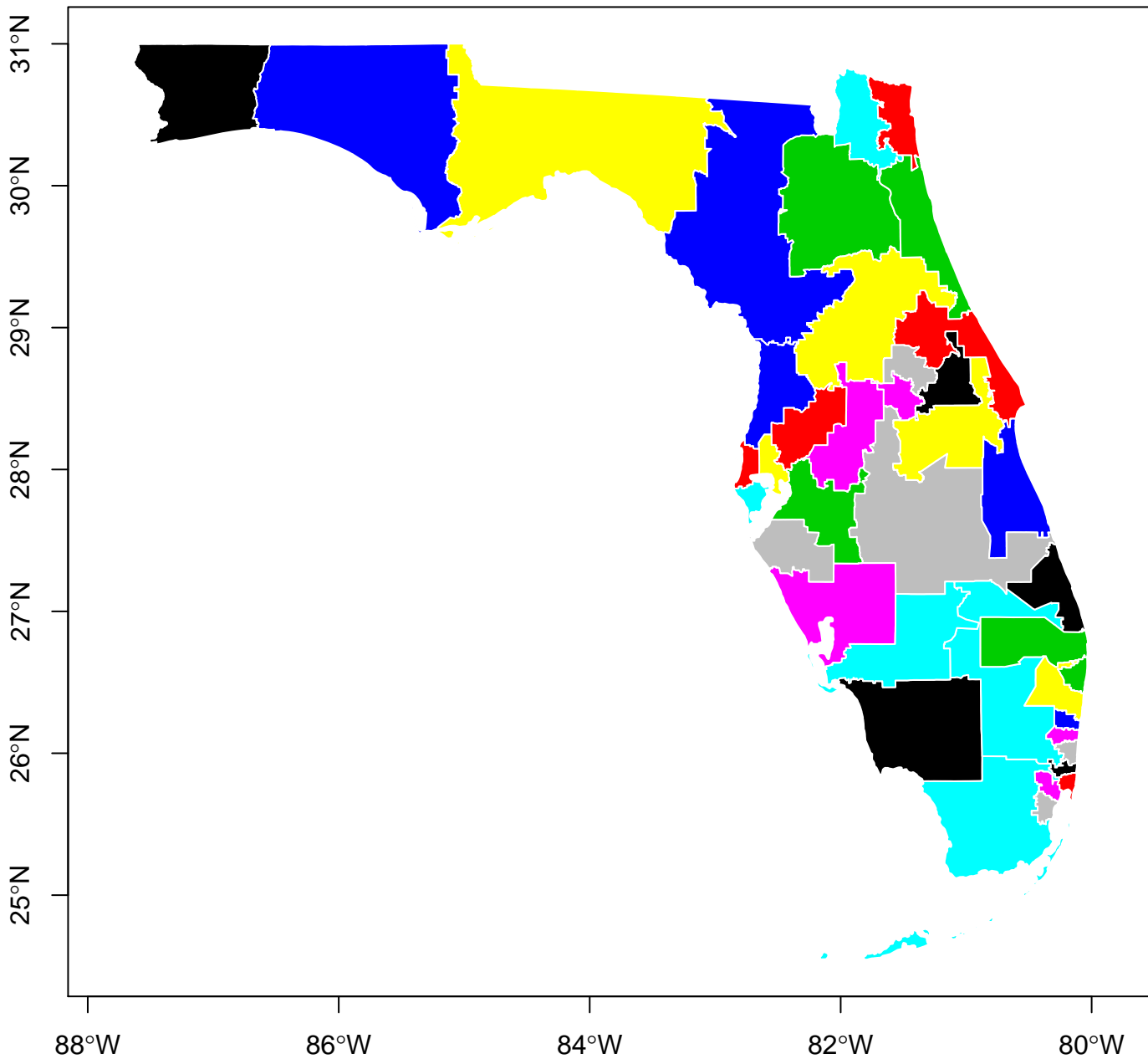
**Florida Districting Plan: 40 Districts. Simulation #1 of 25.
(Drawn Using Compact District Simulation Procedure)**



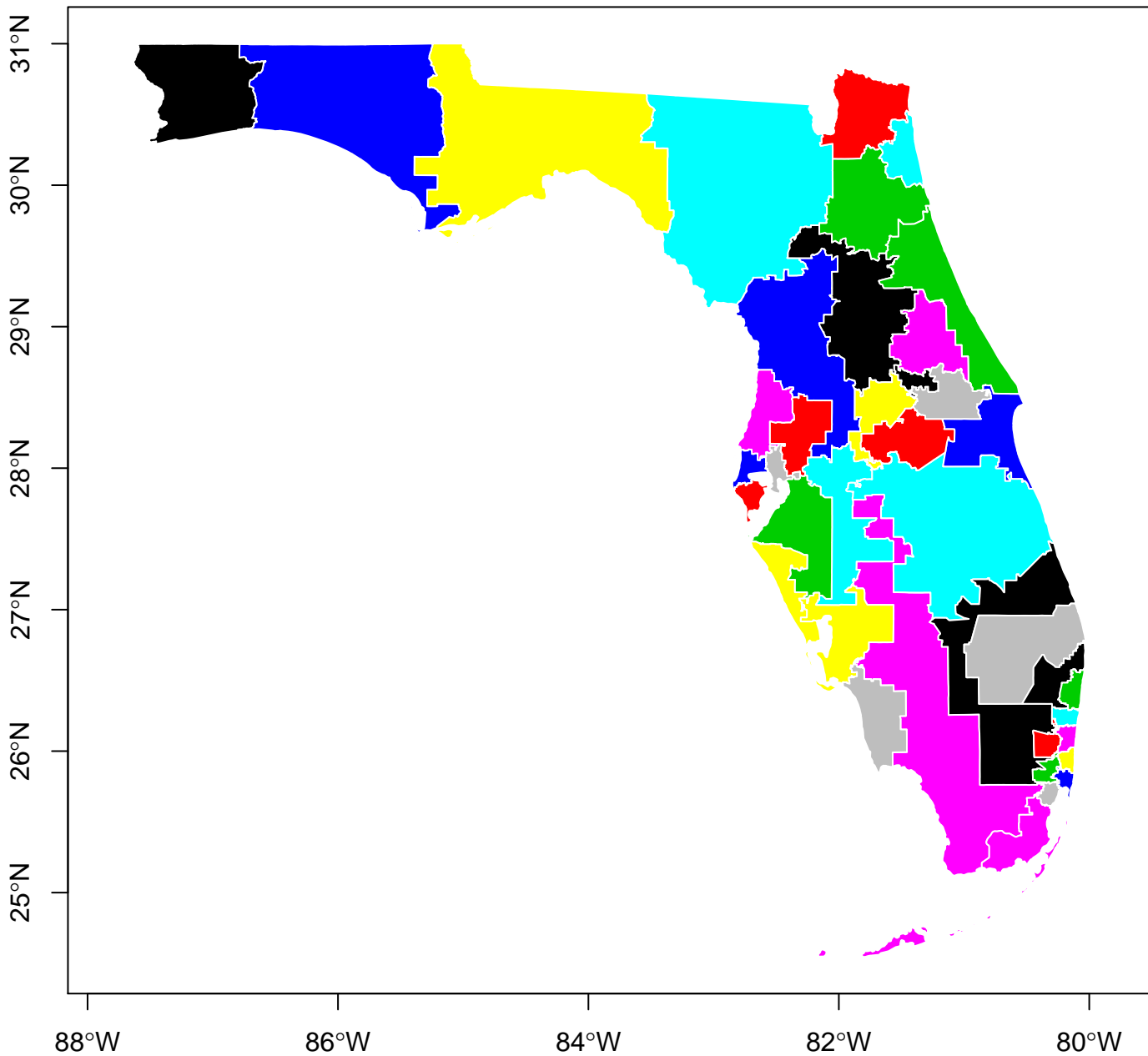
**Florida Districting Plan: 40 Districts. Simulation #2 of 25.
(Drawn Using Compact District Simulation Procedure)**



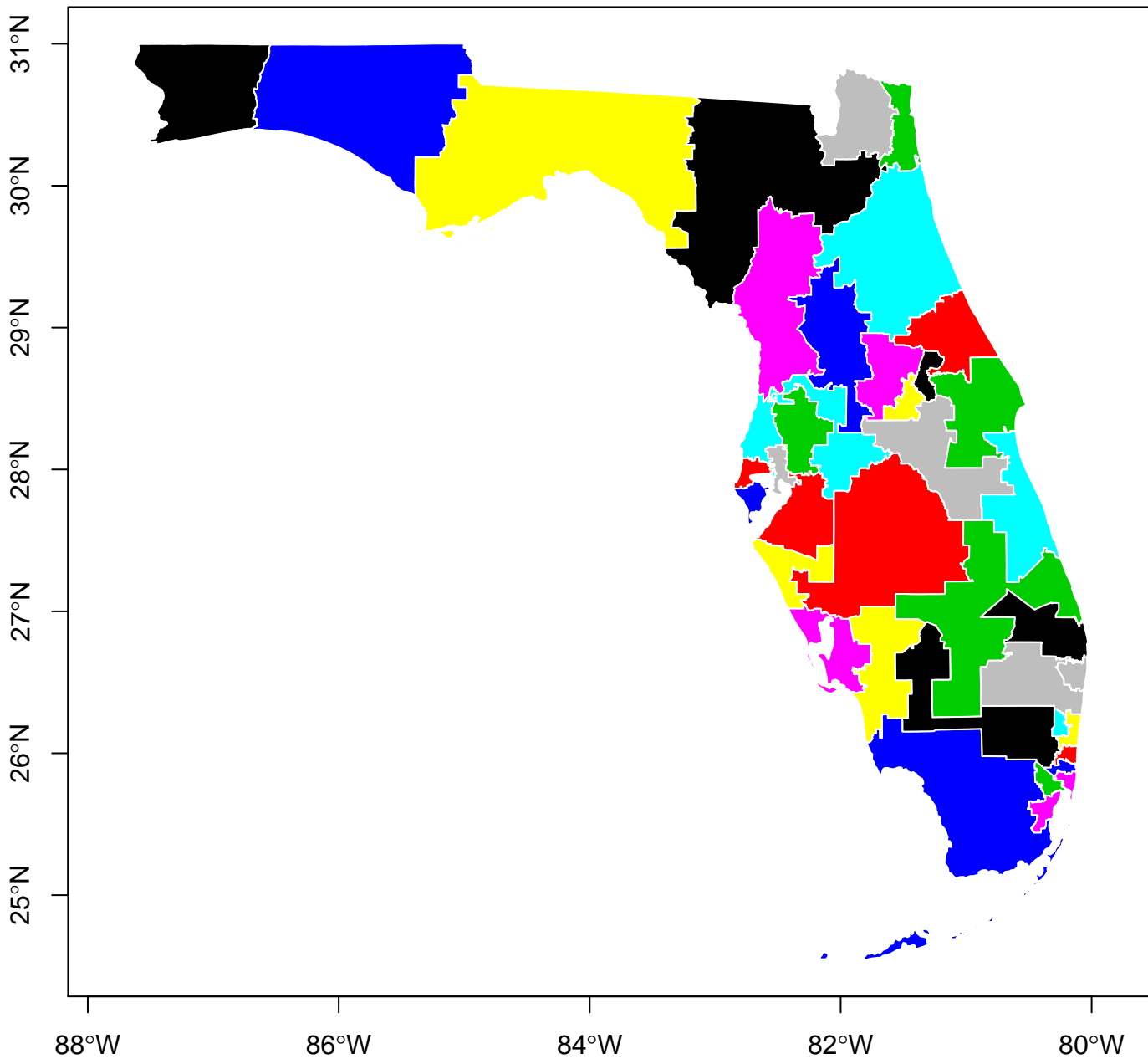
**Florida Districting Plan: 40 Districts. Simulation #3 of 25.
(Drawn Using Compact District Simulation Procedure)**



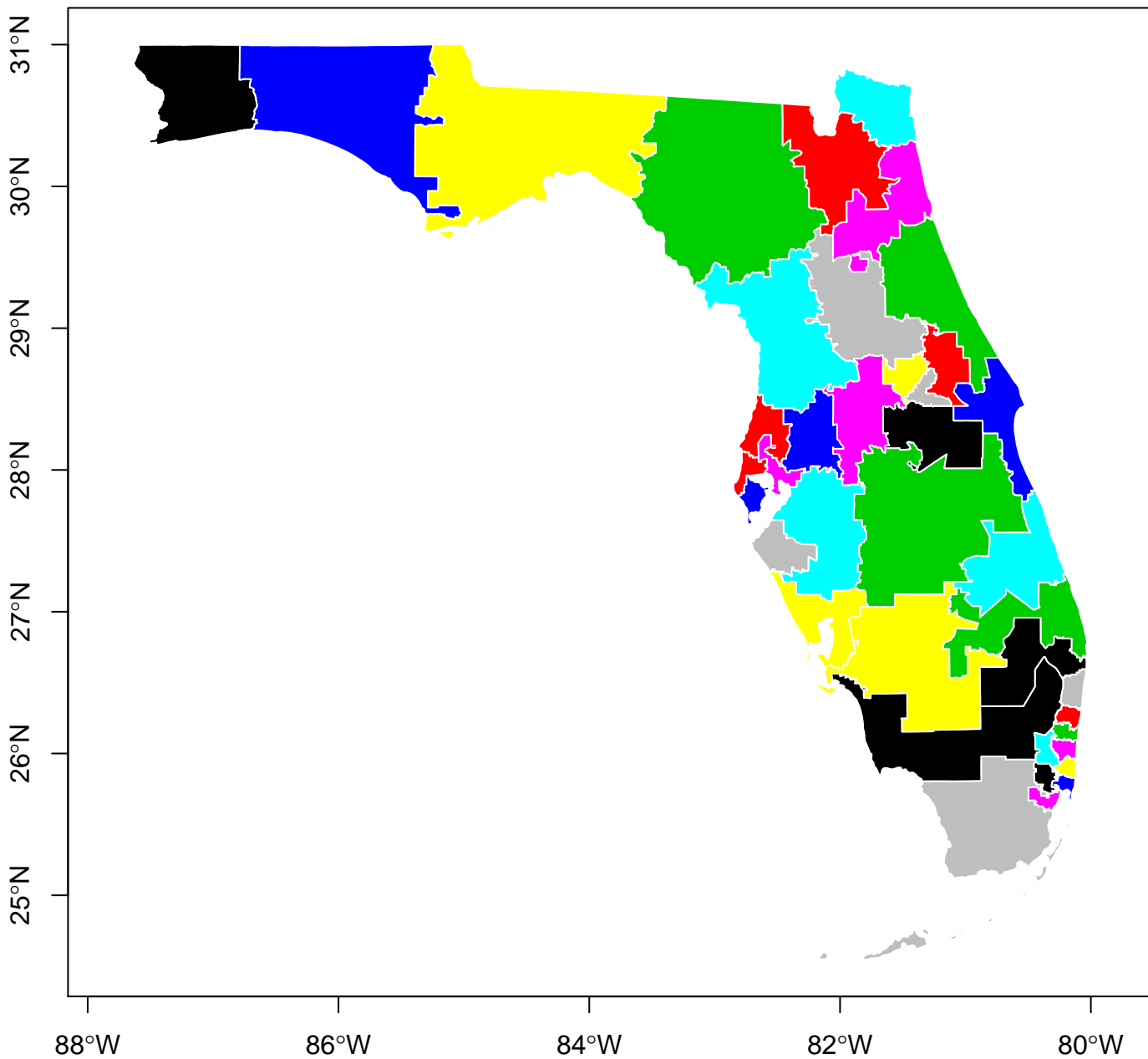
**Florida Districting Plan: 40 Districts. Simulation #4 of 25.
(Drawn Using Compact District Simulation Procedure)**



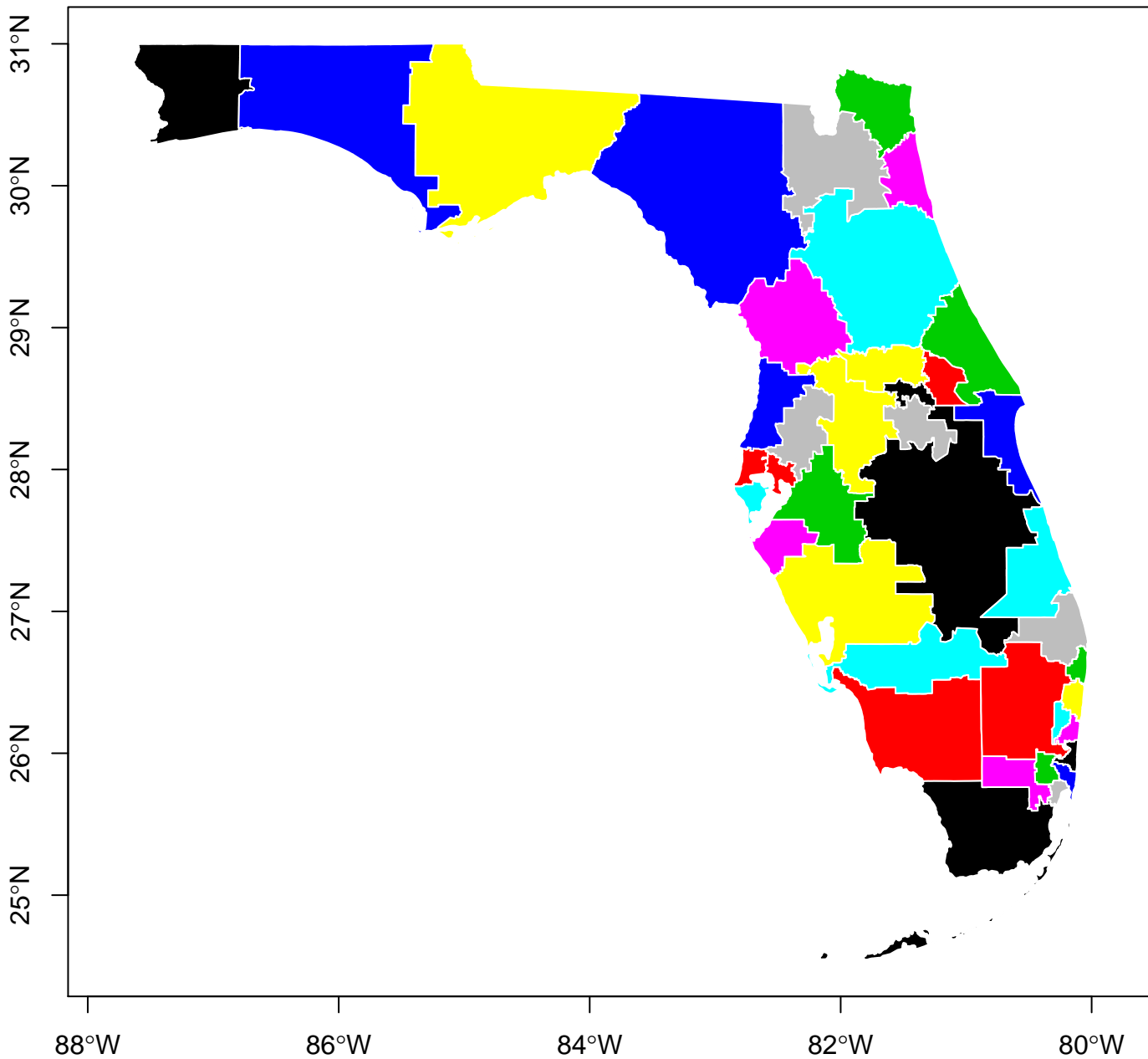
**Florida Districting Plan: 40 Districts. Simulation #5 of 25.
(Drawn Using Compact District Simulation Procedure)**



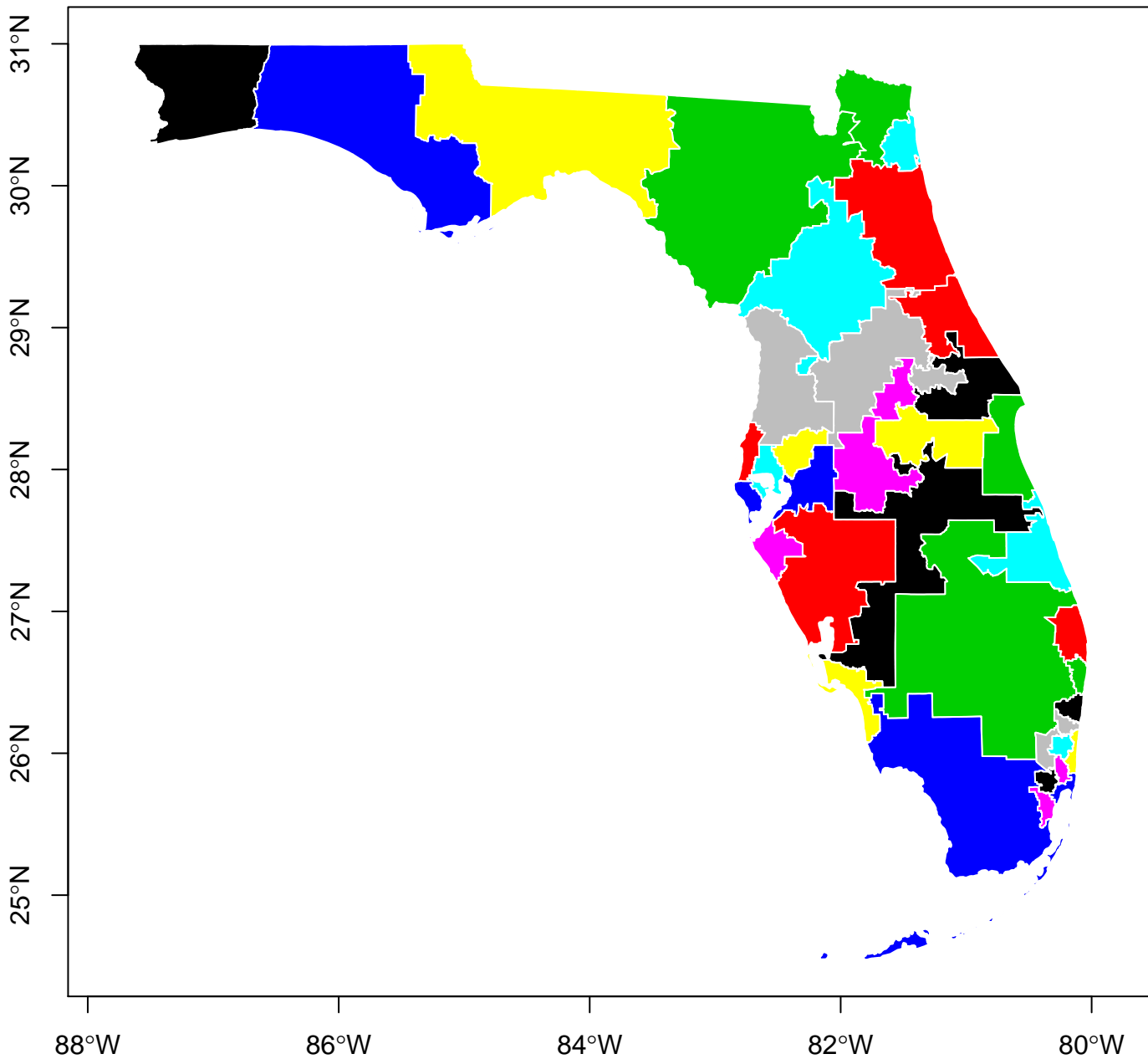
**Florida Districting Plan: 40 Districts. Simulation #6 of 25.
(Drawn Using Compact District Simulation Procedure)**



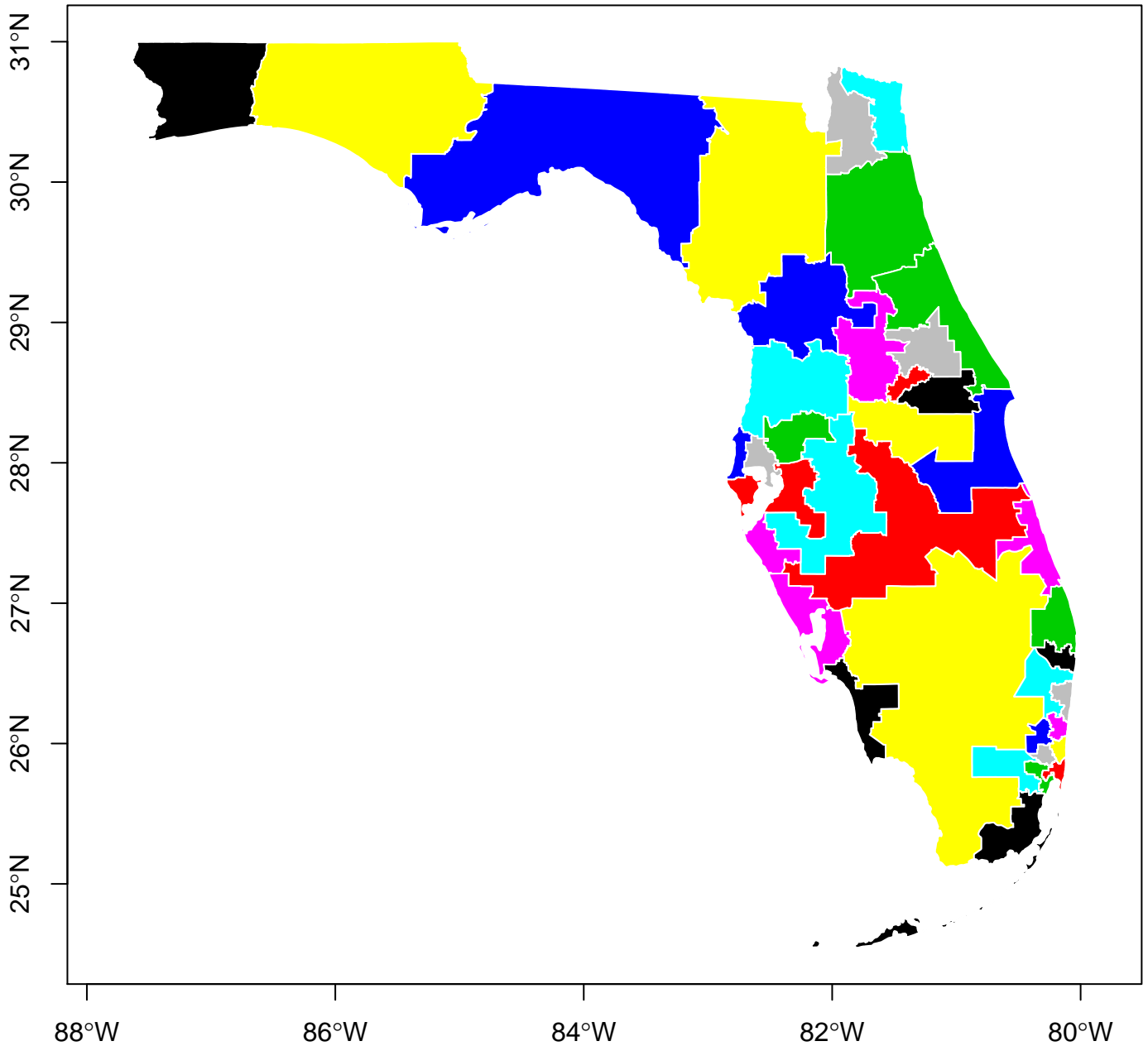
**Florida Districting Plan: 40 Districts. Simulation #7 of 25.
(Drawn Using Compact District Simulation Procedure)**



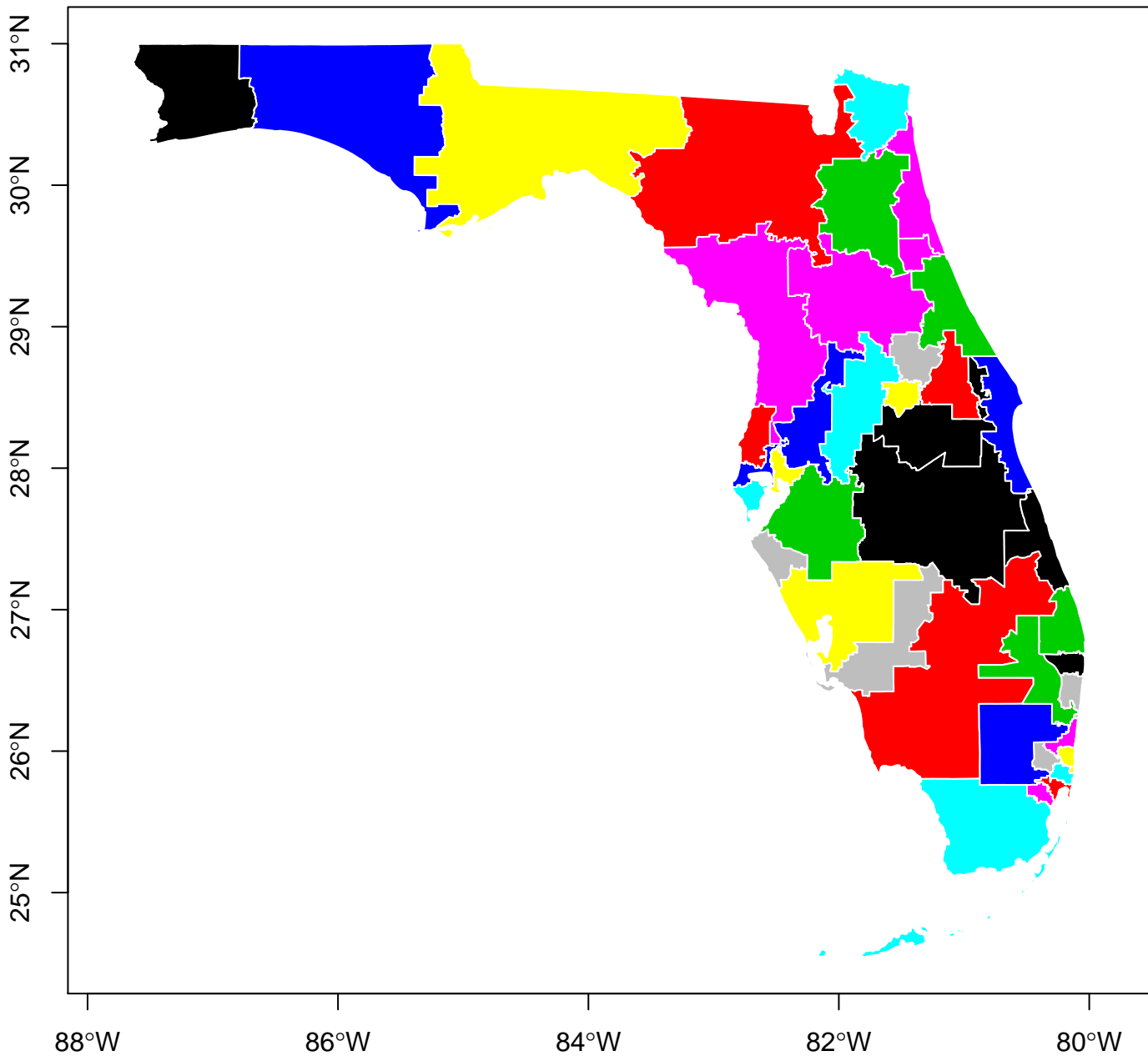
**Florida Districting Plan: 40 Districts. Simulation #8 of 25.
(Drawn Using Compact District Simulation Procedure)**



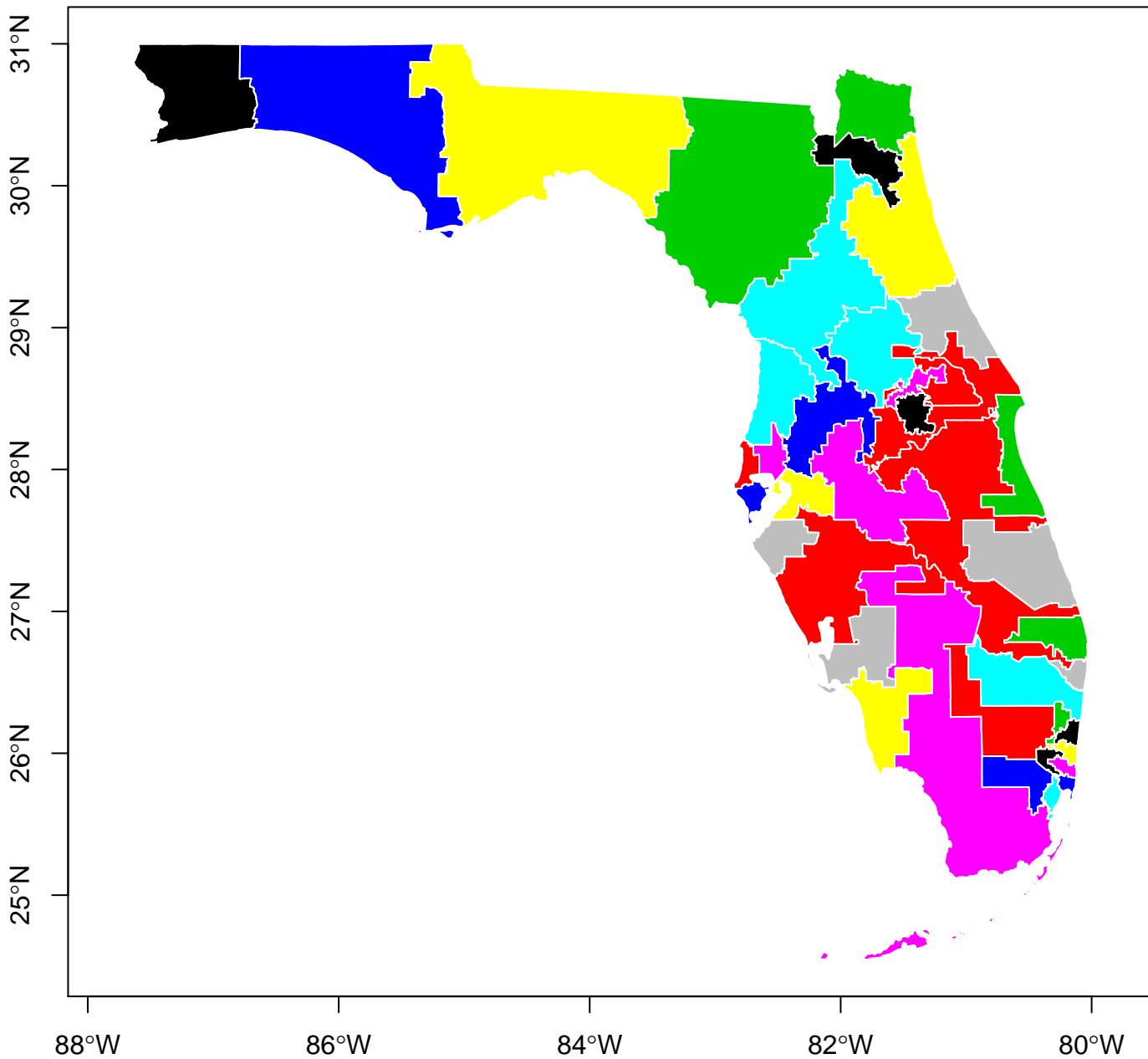
**Florida Districting Plan: 40 Districts. Simulation #9 of 25.
(Drawn Using Compact District Simulation Procedure)**



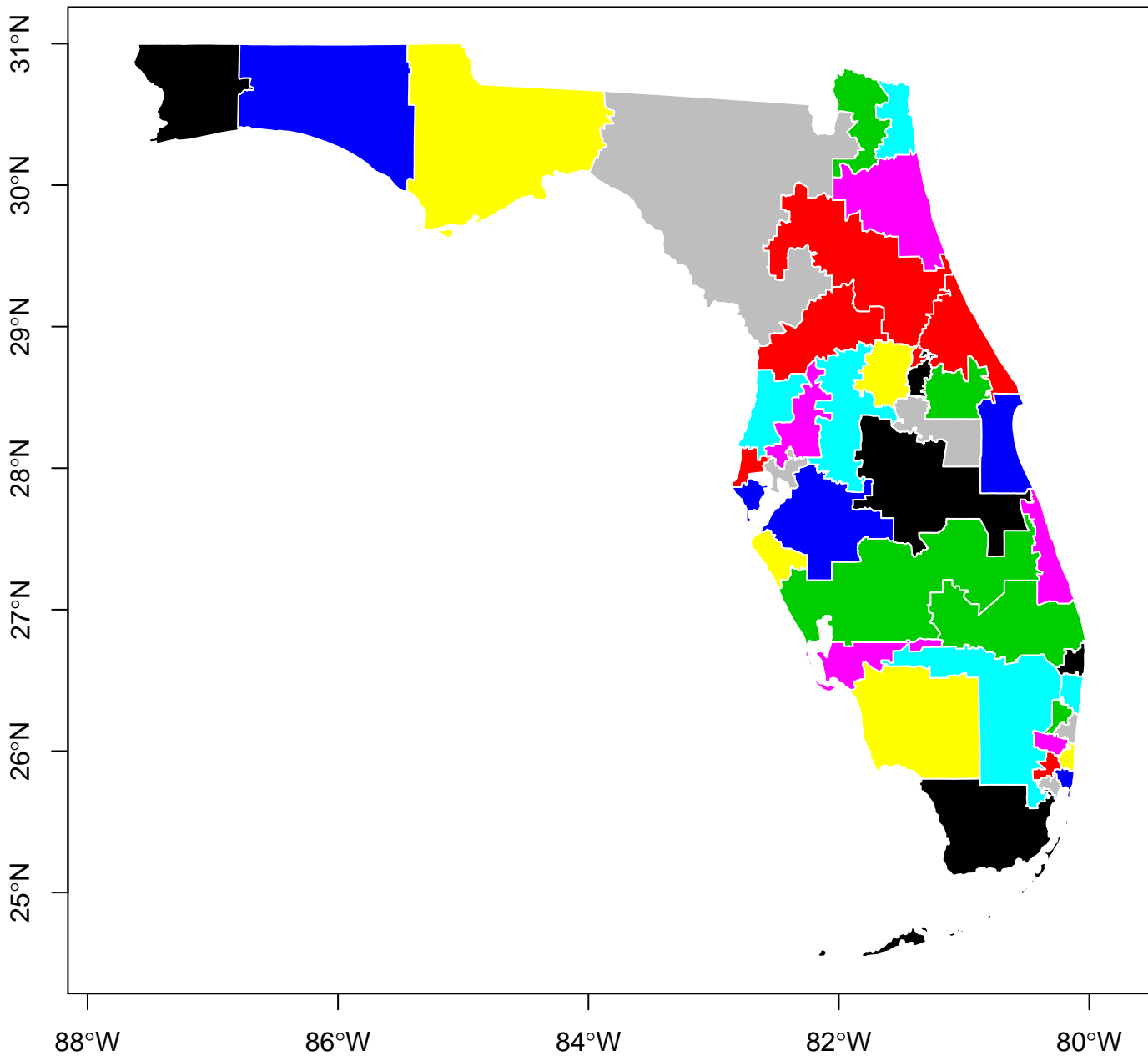
**Florida Districting Plan: 40 Districts. Simulation #10 of 25.
(Drawn Using Compact District Simulation Procedure)**



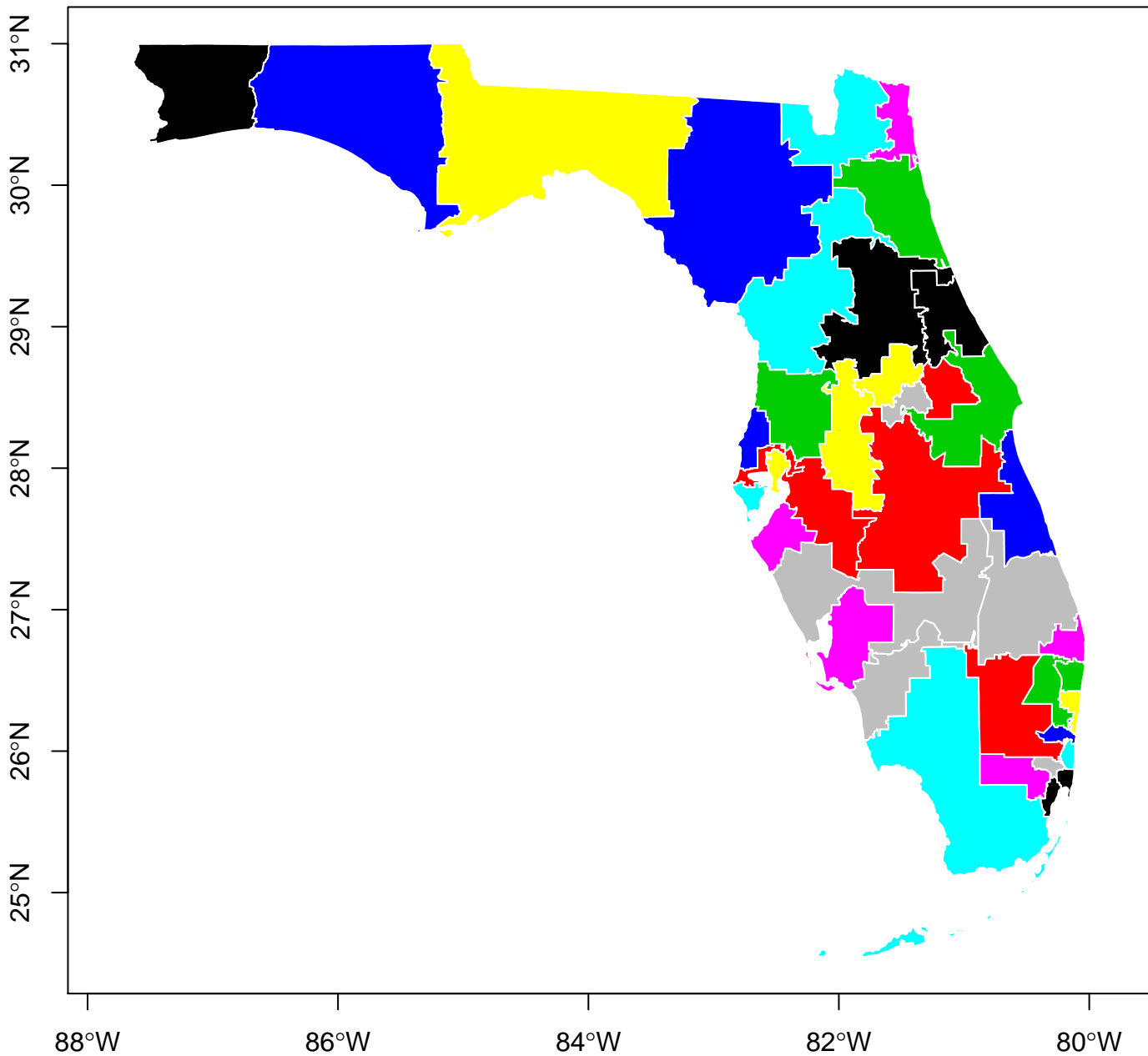
**Florida Districting Plan: 40 Districts. Simulation #11 of 25.
(Drawn Using Compact District Simulation Procedure)**



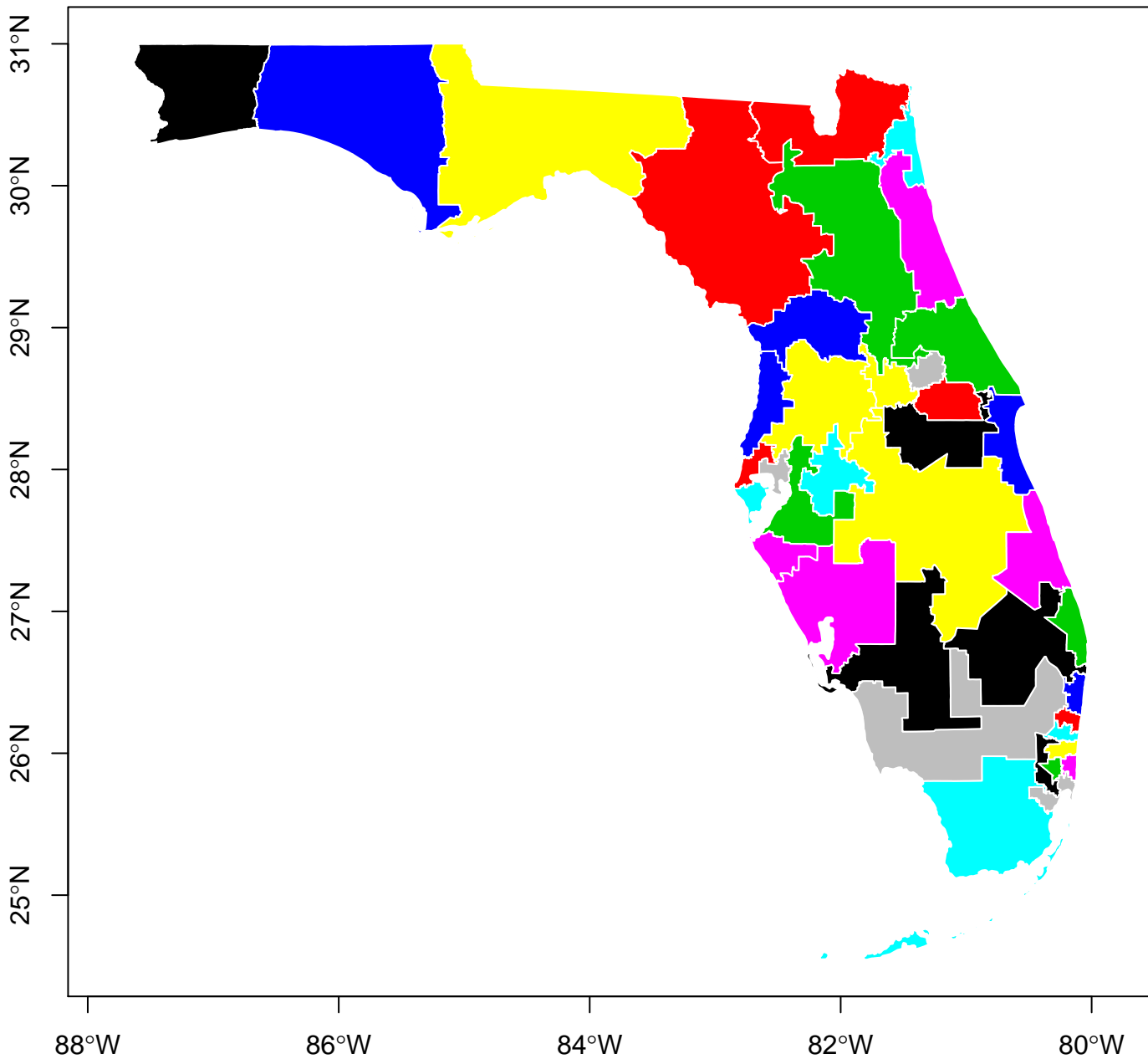
**Florida Districting Plan: 40 Districts. Simulation #12 of 25.
(Drawn Using Compact District Simulation Procedure)**



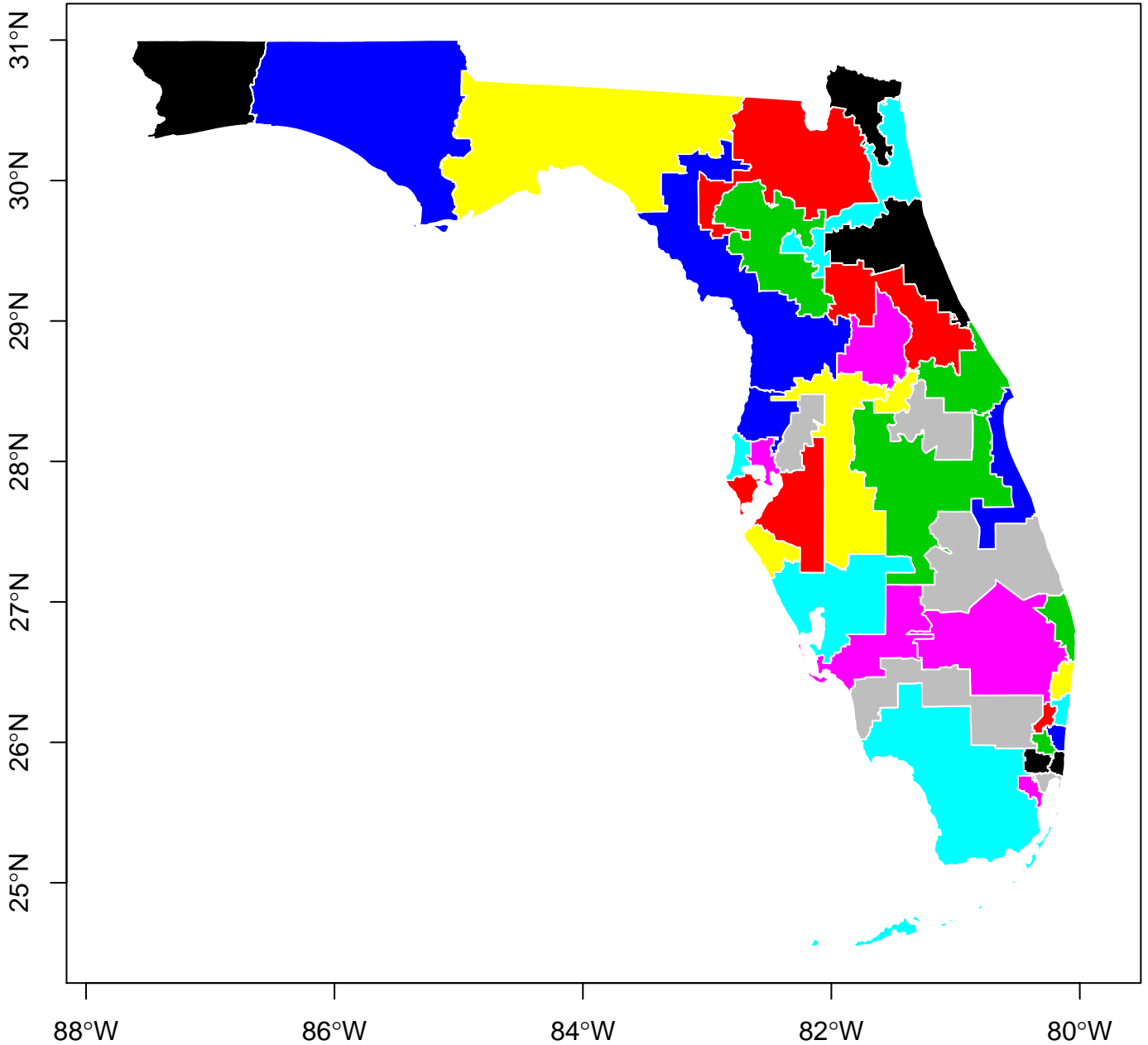
**Florida Districting Plan: 40 Districts. Simulation #13 of 25.
(Drawn Using Compact District Simulation Procedure)**



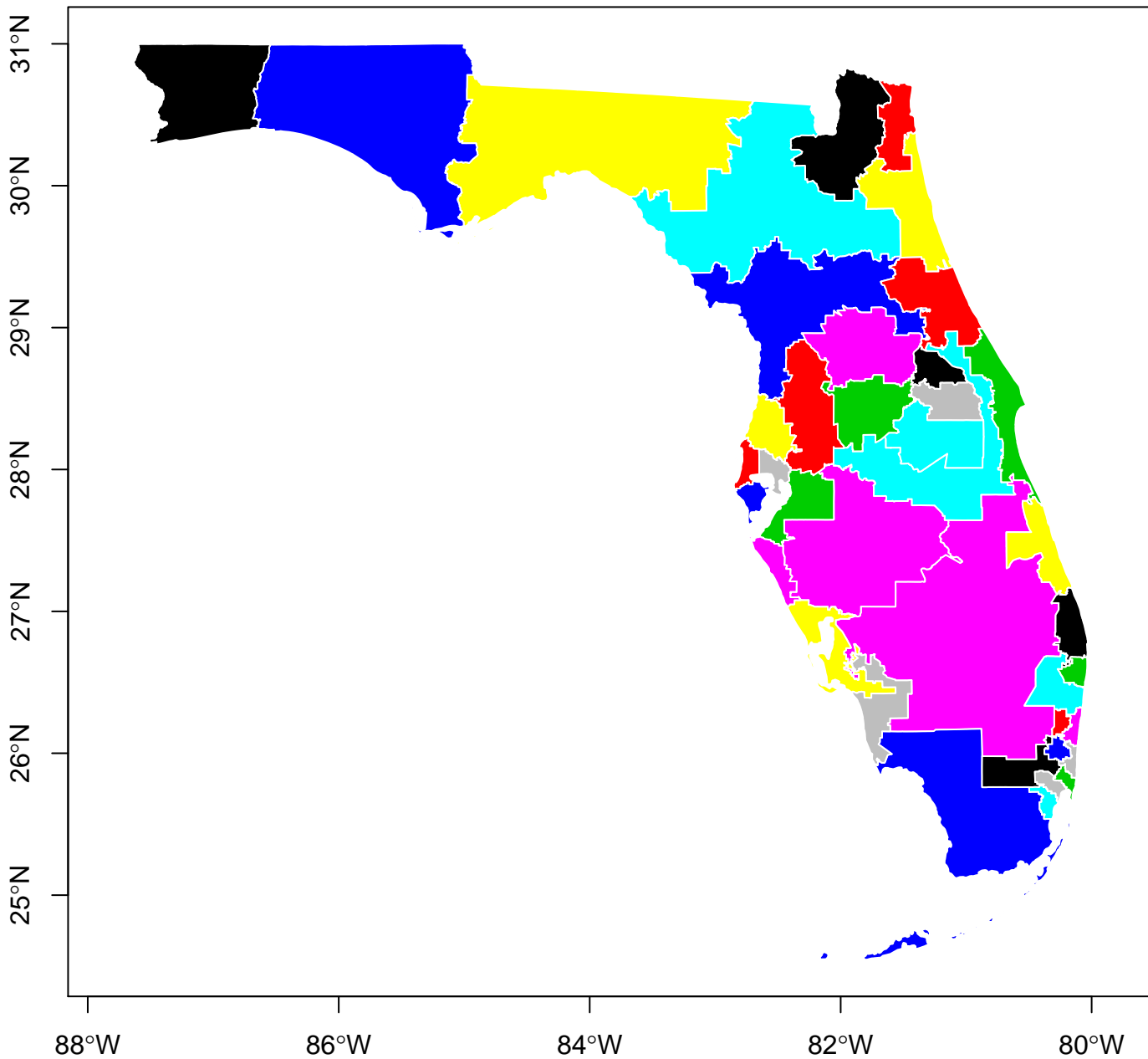
**Florida Districting Plan: 40 Districts. Simulation #14 of 25.
(Drawn Using Compact District Simulation Procedure)**



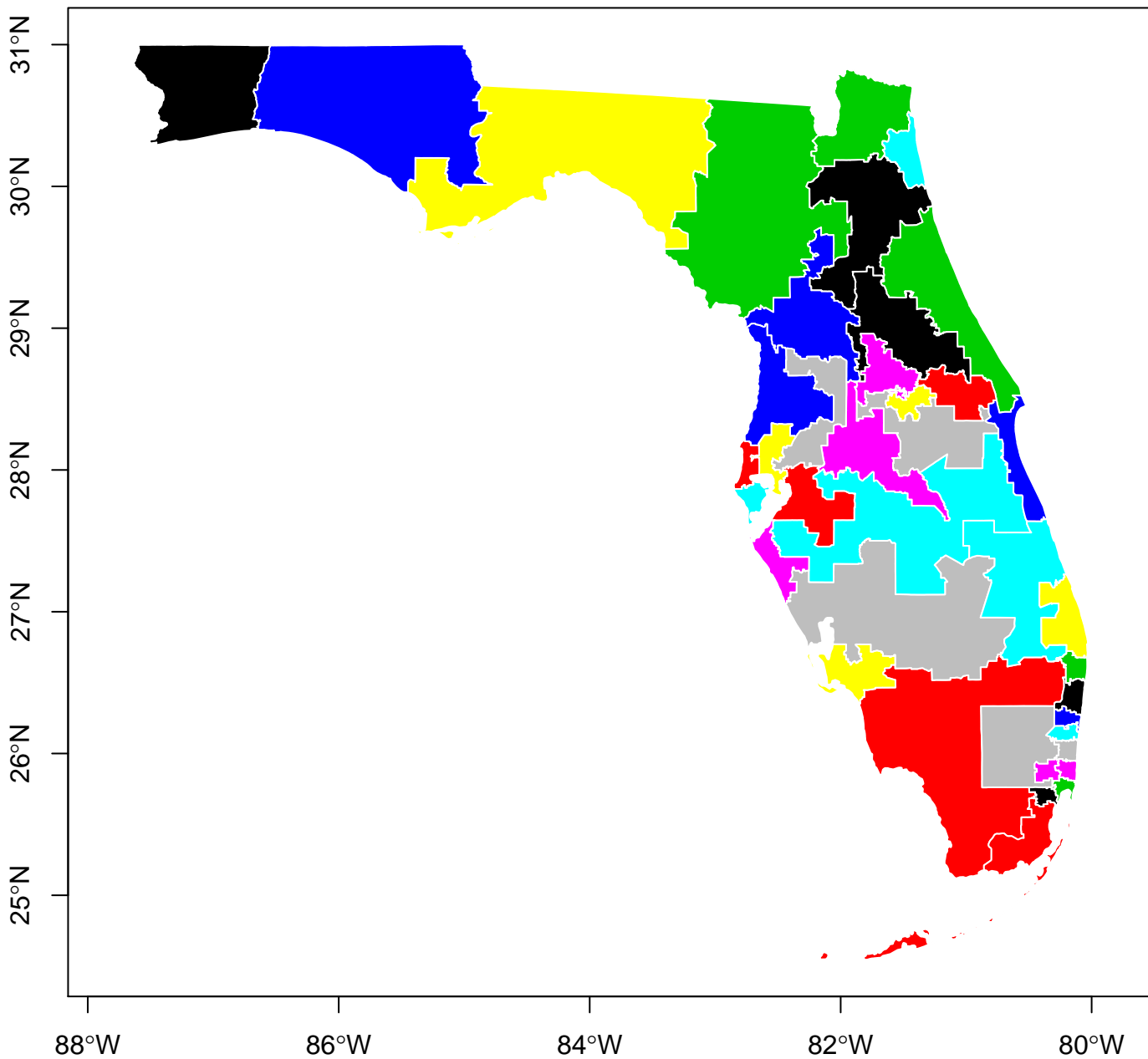
**Florida Districting Plan: 40 Districts. Simulation #15 of 25.
(Drawn Using Compact District Simulation Procedure)**



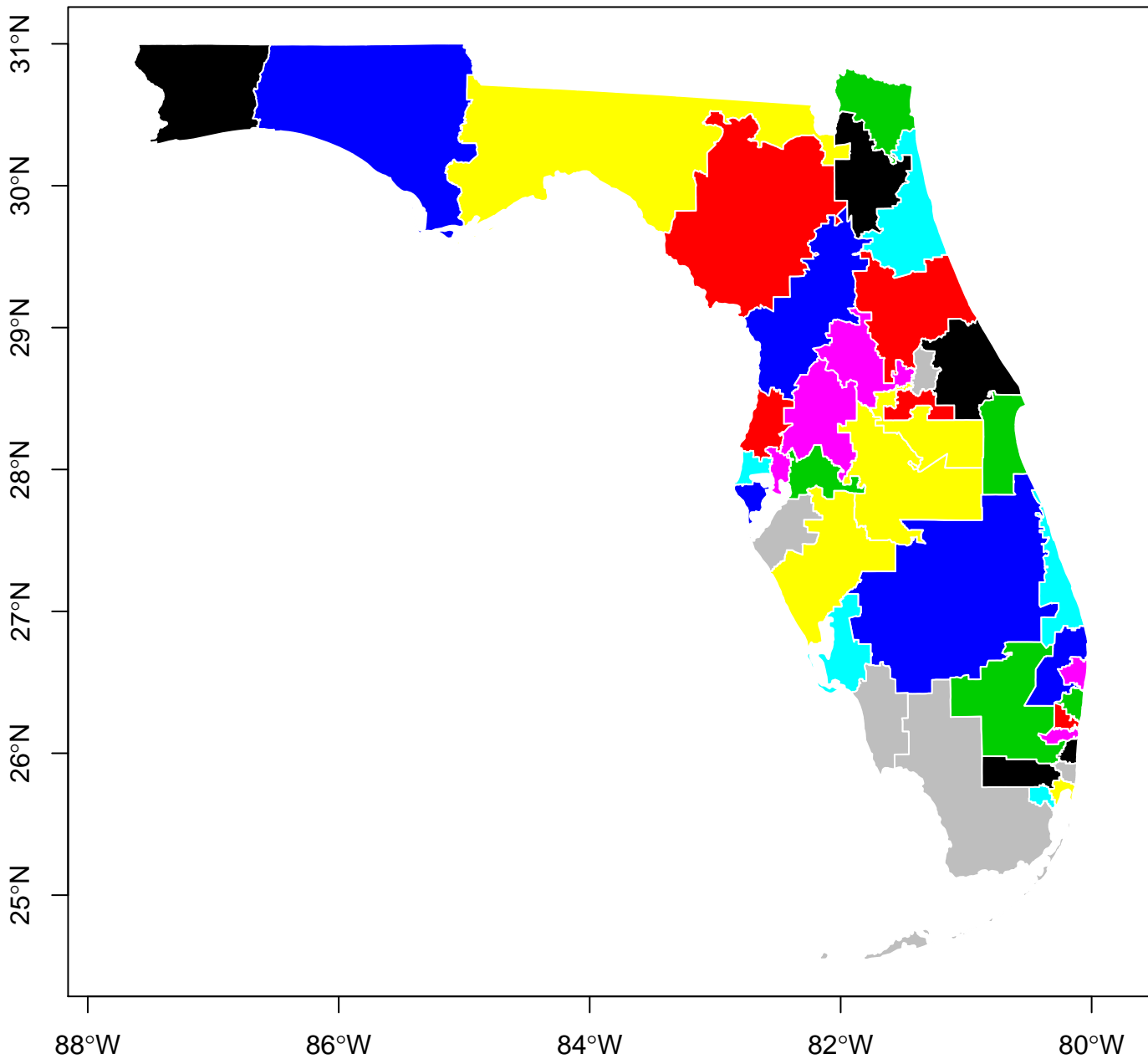
**Florida Districting Plan: 40 Districts. Simulation #16 of 25.
(Drawn Using Compact District Simulation Procedure)**



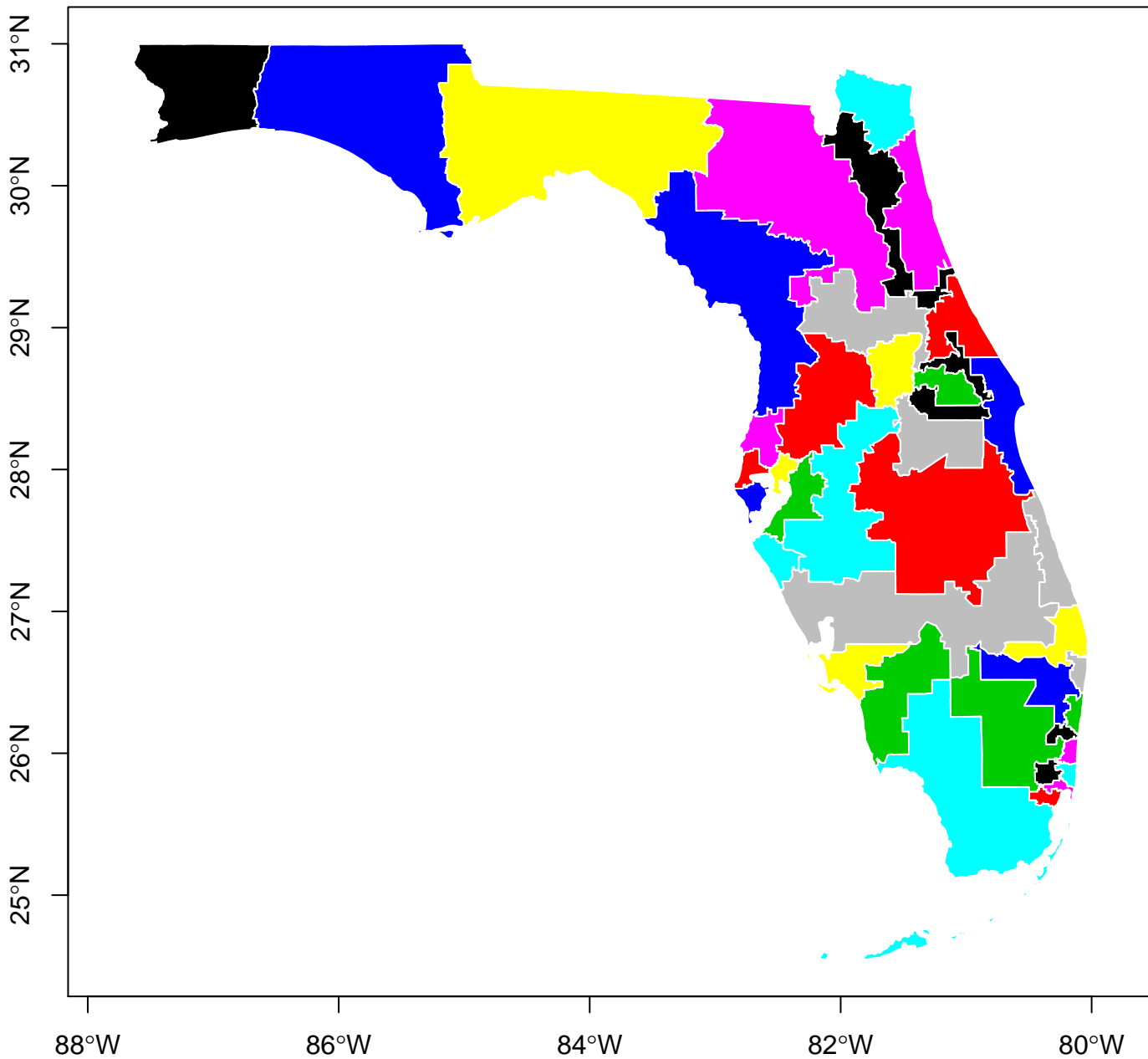
**Florida Districting Plan: 40 Districts. Simulation #17 of 25.
(Drawn Using Compact District Simulation Procedure)**



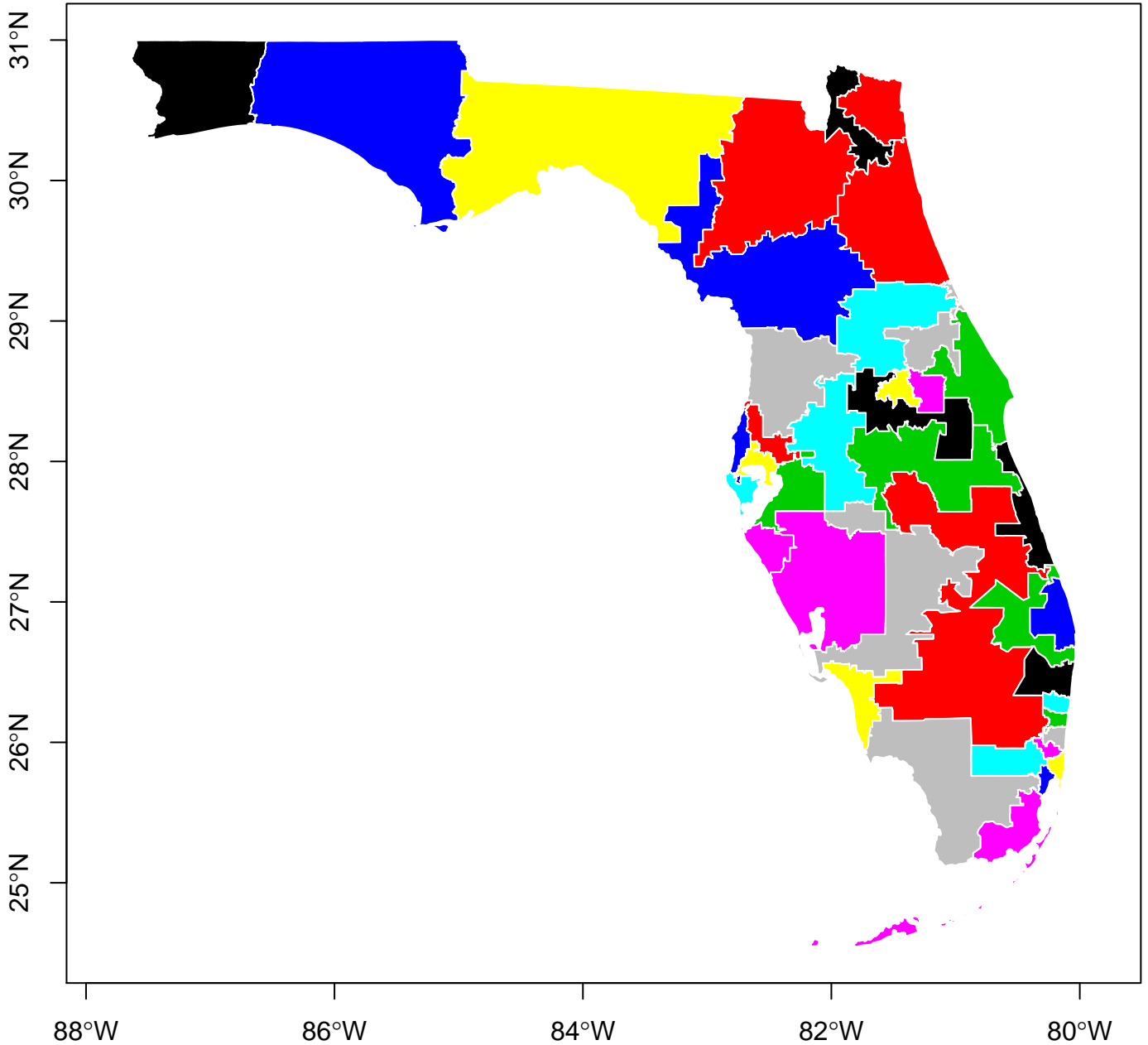
**Florida Districting Plan: 40 Districts. Simulation #18 of 25.
(Drawn Using Compact District Simulation Procedure)**



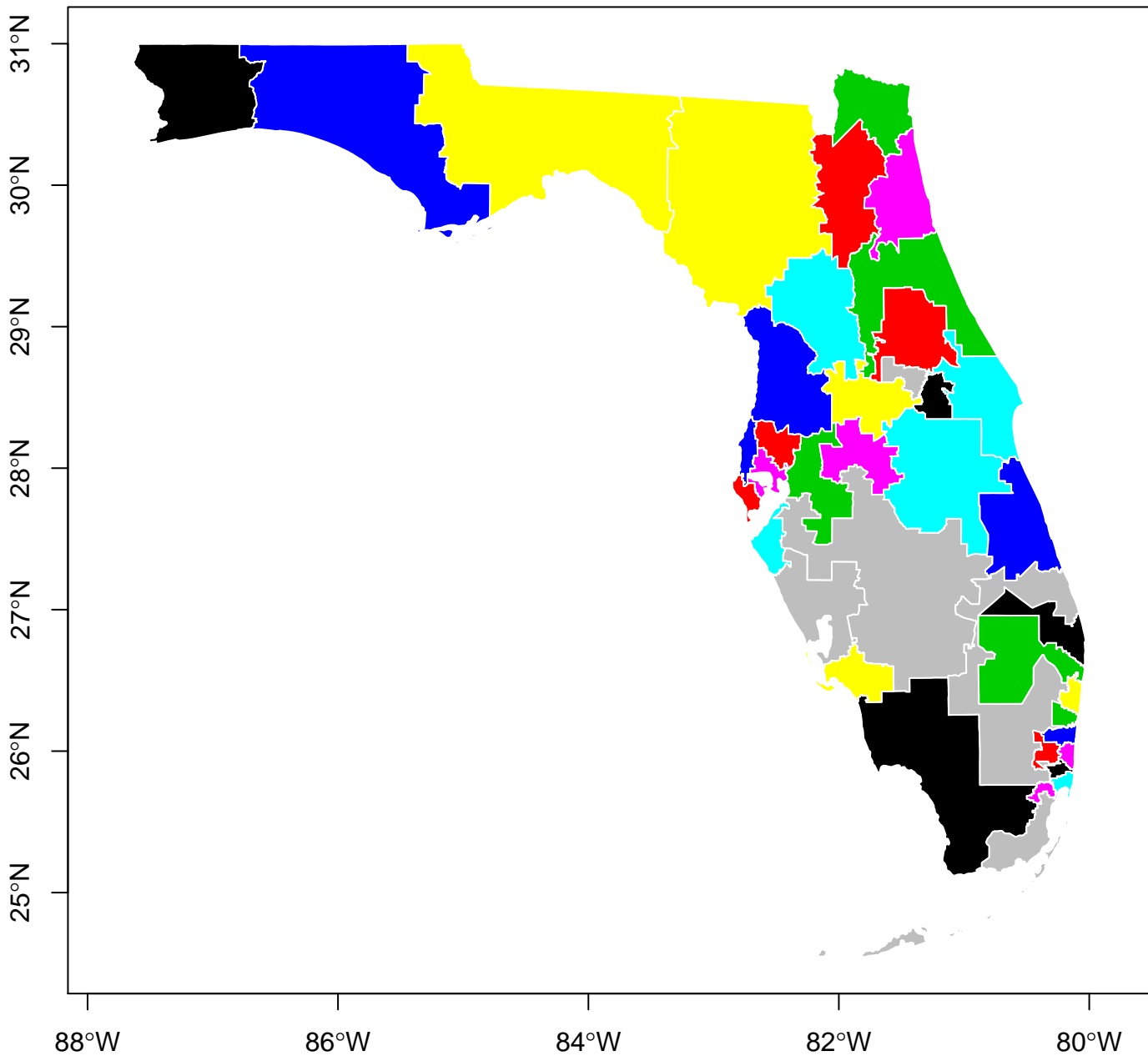
**Florida Districting Plan: 40 Districts. Simulation #19 of 25.
(Drawn Using Compact District Simulation Procedure)**



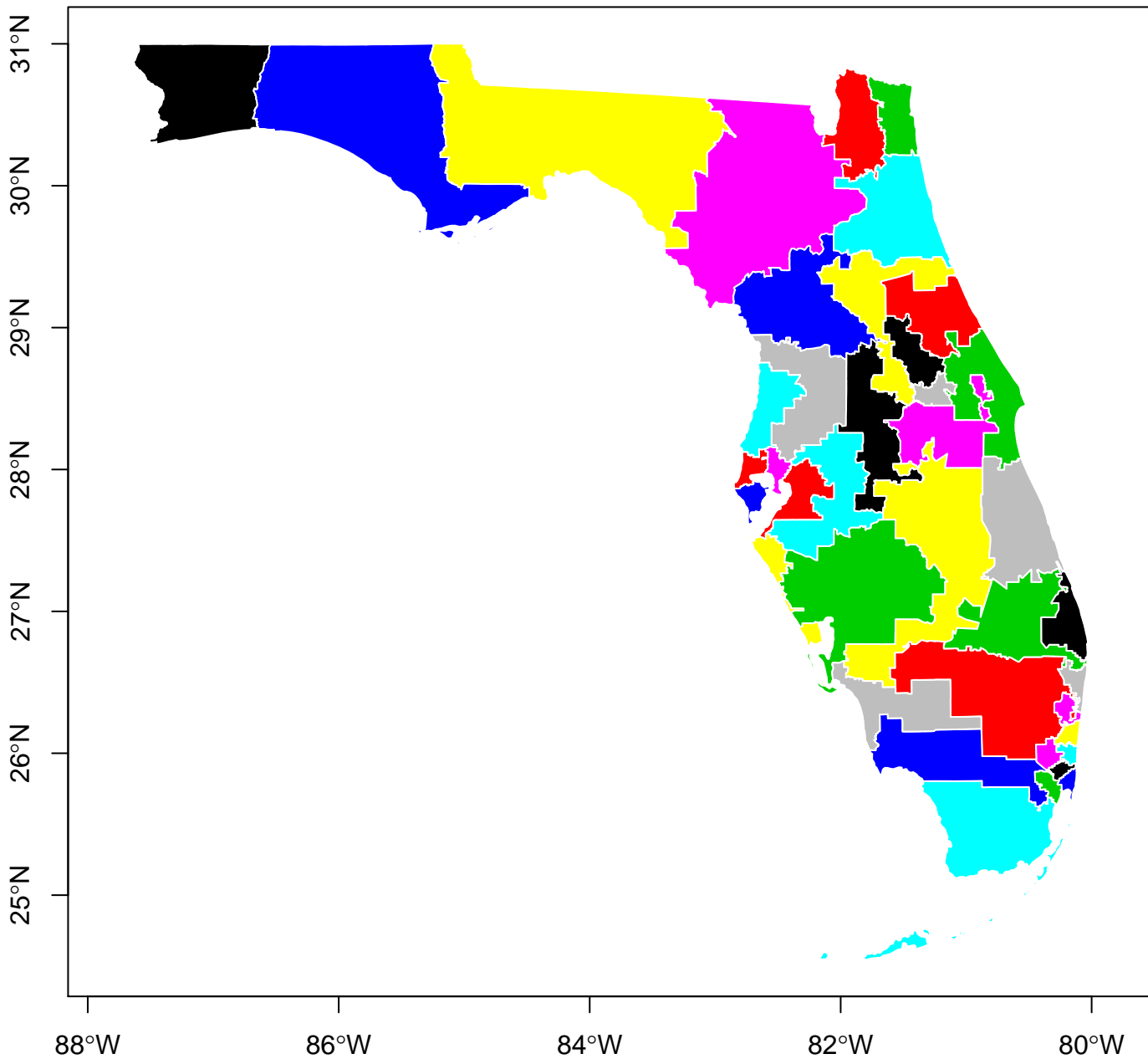
**Florida Districting Plan: 40 Districts. Simulation #20 of 25.
(Drawn Using Compact District Simulation Procedure)**



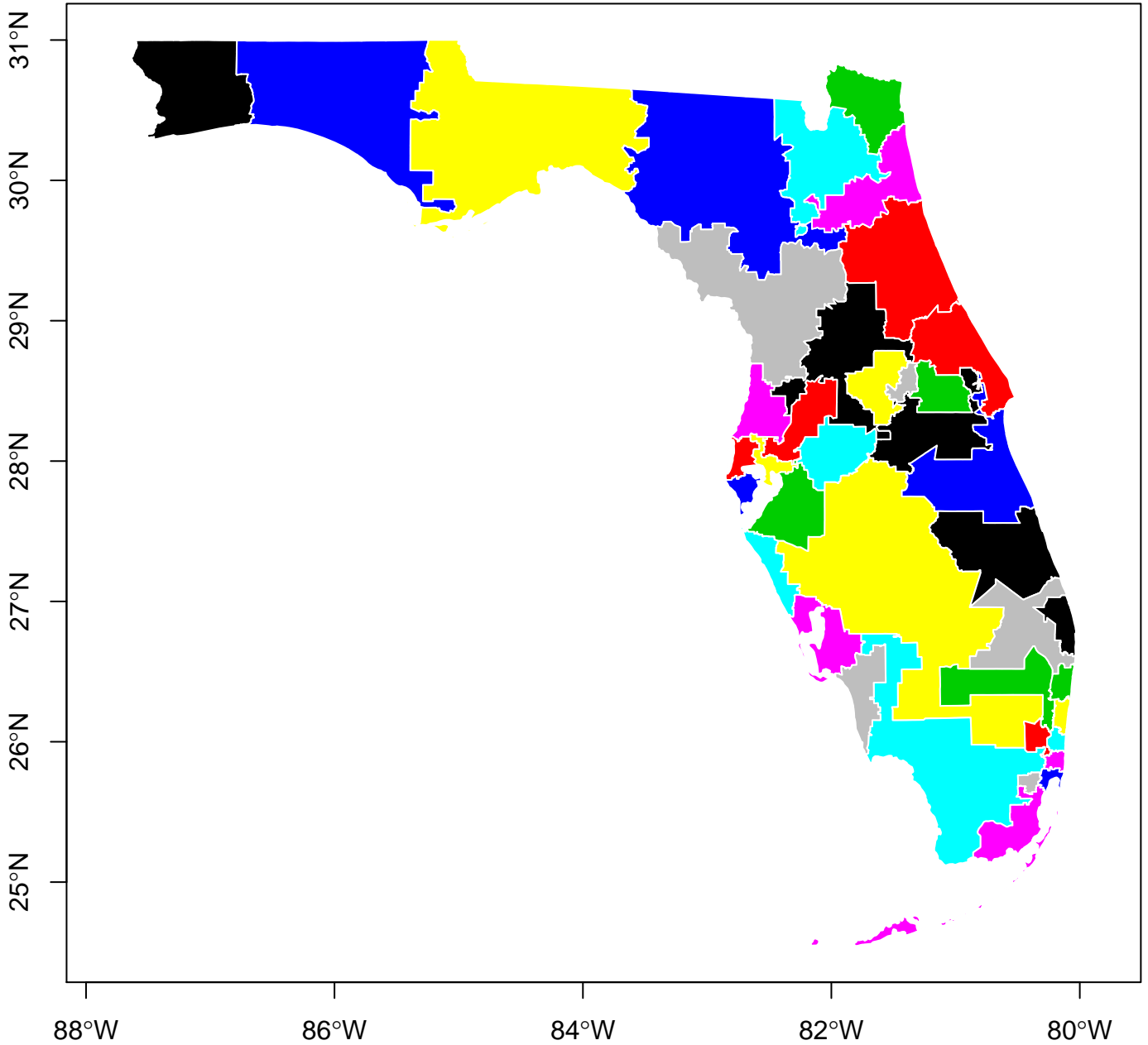
**Florida Districting Plan: 40 Districts. Simulation #21 of 25.
(Drawn Using Compact District Simulation Procedure)**



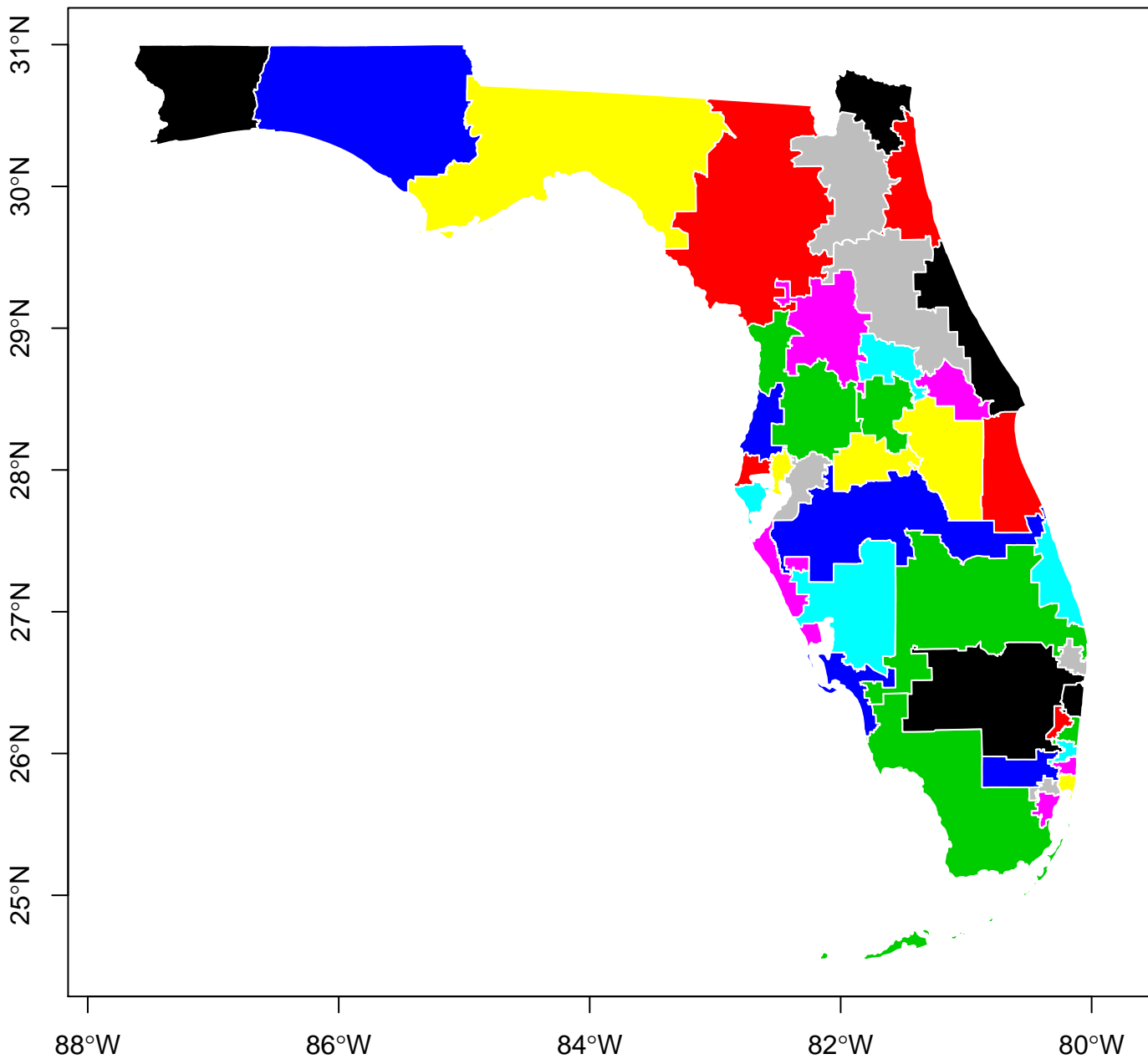
**Florida Districting Plan: 40 Districts. Simulation #22 of 25.
(Drawn Using Compact District Simulation Procedure)**



**Florida Districting Plan: 40 Districts. Simulation #23 of 25.
(Drawn Using Compact District Simulation Procedure)**



**Florida Districting Plan: 40 Districts. Simulation #24 of 25.
(Drawn Using Compact District Simulation Procedure)**



**Florida Districting Plan: 40 Districts. Simulation #25 of 25.
(Drawn Using Compact District Simulation Procedure)**

